

Madison, Wisconsin

CITY OF MADISON

CITY ENGINEERING DIVISION

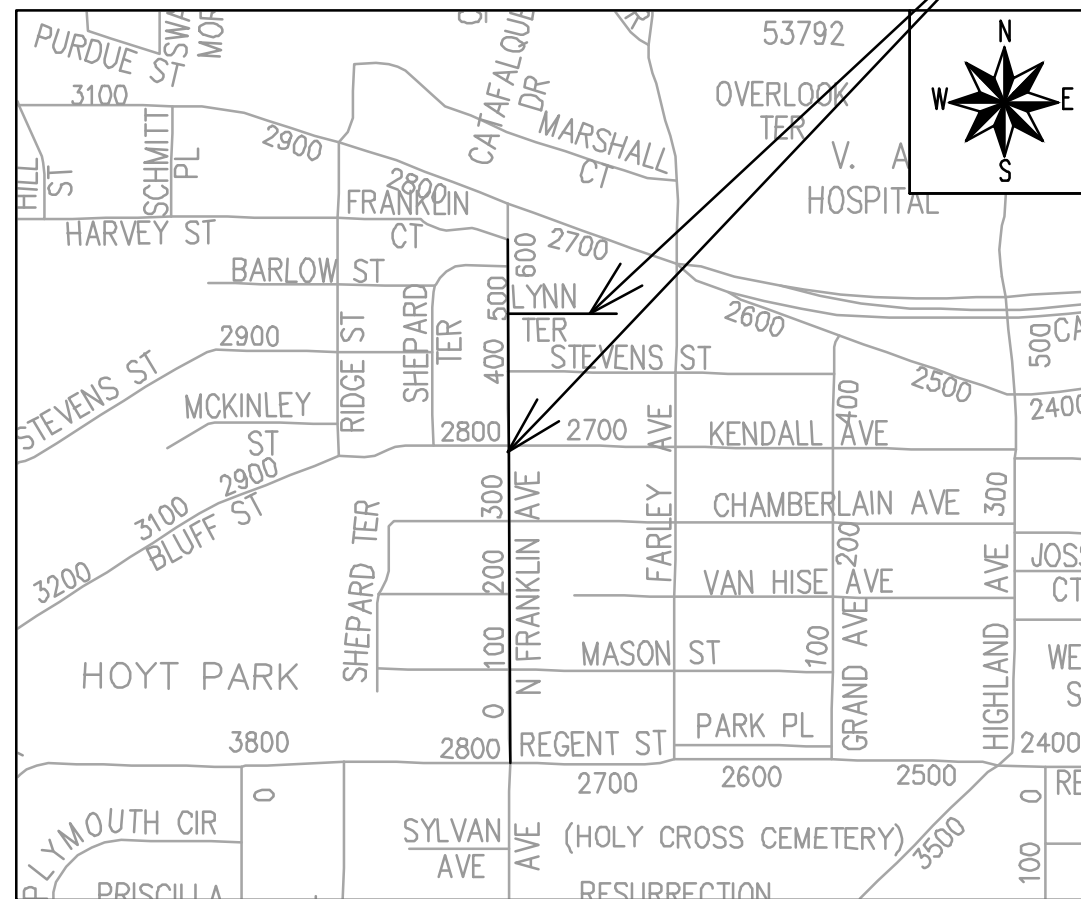
DEPARTMENT OF PUBLIC WORKS

PLAN OF PROPOSED IMPROVEMENT

N FRANKLIN AVENUE & LYNN TERRACE - ASSESSMENT DISTRICT 2025

CITY PROJECT NO. 15113
CONTRACT NO. 8766

PROJECT LOCATION



EARTH WORK SUMMARY:

EXCAVATION CUT (MEASURED PLAN QUANTITY).....	4,500 C.Y.
ESTIMATED UNDISTRIBUTED UNDERCUT	1,195 C.Y.
TOTAL UNCLASSIFIED EXCAVATION CUT	5,695 C.Y.

INDEX OF SHEETS

SHEET NO. D1	TYPICAL SECTIONS
SHEET NO. D2-D10	DETAILS
SHEET NO. EC1-EC6	EROSION CONTROL PLANS
SHEET NO. PD1-PD5	PLAN DETAILS
SHEET NO. P1-P6	PLAN & PROFILES
SHEET NO. U1-U6	UTILITY PLAN & PROFILES
SHEET NO. U7	SANITARY SEWER SCHEDULE
SHEET NO. U8-U9	STORM SEWER SCHEDULE
SHEET NO. W1-W5	WATER PLANS
SHEET NO. W6-W8	WATER IMPACT PLAN
SHEET NO. W9	WATER ESTIMATE OF MATERIALS
SHEET NO. PM1-PM5	PAVEMENT MARKINGS PLAN
SHEET NO. X1-X13	CROSS SECTIONS
SHEET NO. MN-1	MAINTENANCE PLAN (CITY USE ONLY)

CONVENTIONAL SIGNS
FIELD VERIFY ALL UTILITY LOCATIONS

GAS	— G —
STORM SEWER	— ST —
SANITARY SEWER	— SN —
WATER	— W —
BURIED ELECTRIC	— E —
OVERHEAD ELECTRIC	— OH —
POWER POLE	
ADA COMPLIANT RAMP W/ DETECTABLE WARNING FIELD	
COMBUSTIBLE FLUIDS	

NOTES:

- ALL GUTTERS SHALL DRAIN WITH A MINIMUM GRADE OF 0.50% TOWARD STORM SEWER INLETS.
- SIDEWALK RAMPS SHALL HAVE A MAXIMUM SLOPE OF 1" PER 12". SIDEWALK AND CURB RAMPS SHALL BE CONSTRUCTED WITH A SIDE SLOPE OF 2.00%. SIDEWALK SHALL HAVE A MINIMUM LONGITUDINAL SLOPE OF 0.50% AND A MAXIMUM LONGITUDINAL SLOPE OF 5.00% EXCEPT WHERE STREET GRADES EXCEED 5.00%.

PUBLIC IMPROVEMENT PROJECT APPROVED

OCTOBER 8, 2024


BY THE COMMON COUNCIL OF MADISON, WISCONSIN

PUBLIC IMPROVEMENT DESIGN APPROVED BY:

Julie Jan 24, 2025


City Engineer Date

STREET DESIGNED BY:




Jan 24, 2025

PAVEMENT MARKING DESIGNED BY:




Jan 24, 2025

SANITARY SEWER DESIGNED BY:



Jan 24, 2025

WATER DESIGNED BY:



Jan 24, 2025

STORM SEWER DESIGNED BY:



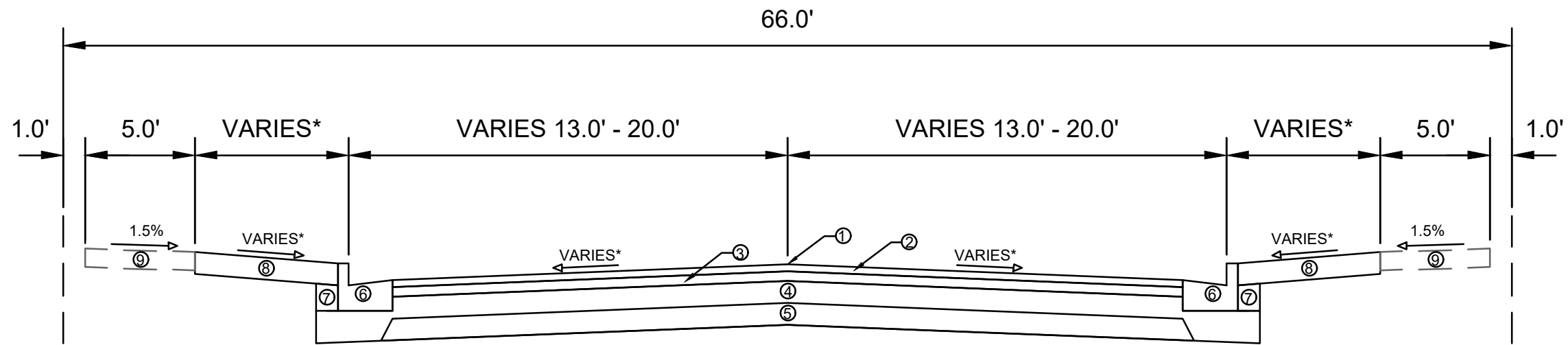
Jan 24, 2025

PLOT SCALE: 1 IN = 11 FT XREF

PLOT NAME: ---

REV. DATE: 1/24/2025 8:03 AM

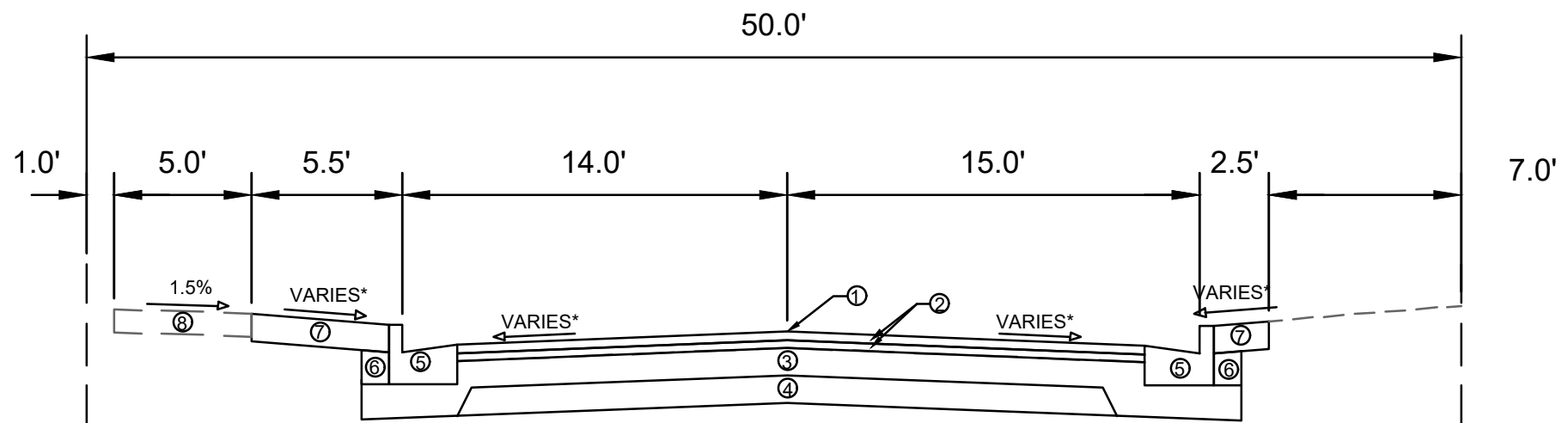
ORIGINAL FOR: CITY OF MADISON



**TYPICAL SECTION
N FRANKLIN AVENUE
STA 2+7.56 TO STA 23+28.98**

- ① POINT REFERRED TO ON PROFILE
- ② 2.0" H.M.A. PAVEMENT TYPE 4 LT 58-28 S
- ③ 2.5" H.M.A. PAVEMENT TYPE 3 LT 58-28 S
- ④ 6" CRUSHED AGGREGATE BASE COURSE GRADATION 2
- ⑤ 6" CRUSHED AGGREGATE BASE COURSE GRADATION 1
- ⑥ EXISTING CONCRETE CURB AND GUTTER TYPE 'A'. REMOVE AND REPLACE AS SHOWN ON THE P-SHEETS OR AS DIRECTED BY CONSTRUCTION ENGINEER
- ⑦ FILL INCIDENTAL TO CURB AND GUTTER REPLACEMENT
- ⑧ RESTORE THE DISTURBED AREAS WITH 6" TOPSOIL, SEED AND EROSION MATTING
- ⑨ EXISTING 5" CONCRETE SIDEWALK. REMOVE AND REPLACE AS SHOWN ON THE P-SHEETS OR AS DIRECTED BY CONSTRUCTION ENGINEER

SPECIAL NOTES
* SEE X-SHEETS AND P-SHEETS FOR CROSS SLOPES AND WIDTHS



**TYPICAL SECTION
LYNN TERRACE
STA 0+61.10 TO STA 4+48.64**

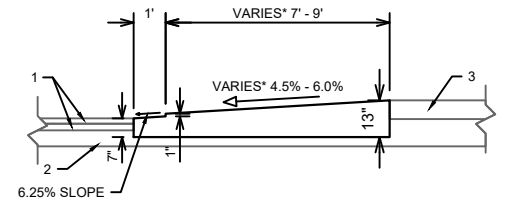
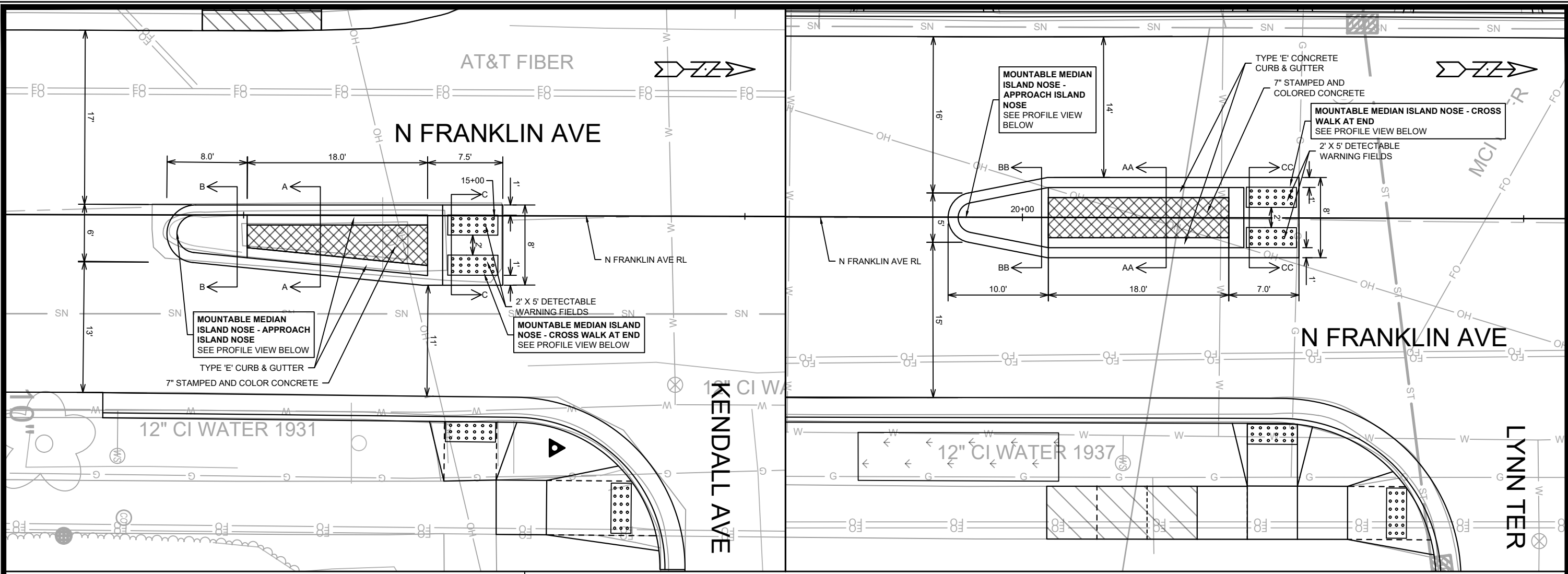
- ① POINT REFERRED TO ON PROFILE
- ② 1.75" H.M.A. PAVEMENT TYPE 4 LT 58-28 S
- ③ 6" CRUSHED AGGREGATE BASE COURSE, GRADATION NO. 2
- ④ 6" CRUSHED AGGREGATE BASE COURSE, GRADATION NO. 1
- ⑤ EXISTING CONCRETE CURB AND GUTTER TYPE 'A'. REMOVE AND REPLACE AS SHOWN ON THE P-SHEETS OR AS DIRECTED BY CONSTRUCTION ENGINEER
- ⑥ FILL INCIDENTAL TO CURB AND GUTTER REPLACEMENT
- ⑦ RESTORE THE DISTURBED AREAS WITH 6" TOPSOIL, SEED AND EROSION MATTING
- ⑧ EXISTING 5" CONCRETE SIDEWALK. REMOVE AND REPLACE AS SHOWN ON THE P-SHEETS OR AS DIRECTED BY CONSTRUCTION ENGINEER

SPECIAL NOTES
* SEE X-SHEETS AND P-SHEETS FOR CROSS SLOPES AND WIDTHS

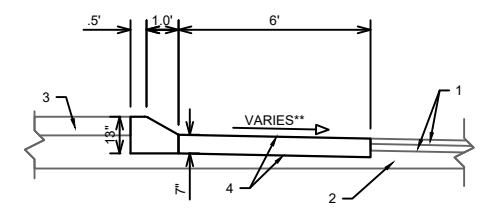
MARK	REVISION	DATE	BY
Designated By: GCIT	Date: 1/17/2025	Scale: #####	
15113	15113	D-1	

15113
MADISON, WI
N FRANKLIN AVENUE & LYNN TERRACE - ASSESSMENT DISTRICT 2025
CONTRACT NO.: 8766
M:\DESIGN\Projects\15113\CAD\Streets\15113EN-Details.dwg

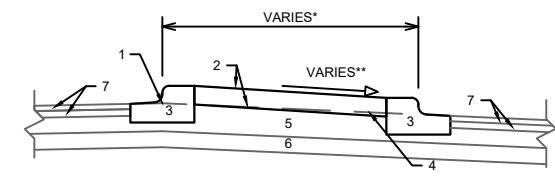




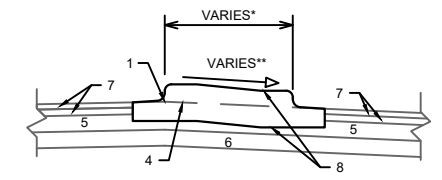
MOUNTABLE MEDIAN NOSE - APPROACH NOSE
PROFILE VIEW
NOT TO SCALE
(PAYED AS CONCRETE MOUNTABLE MEDIAN ISLAND NOSE)



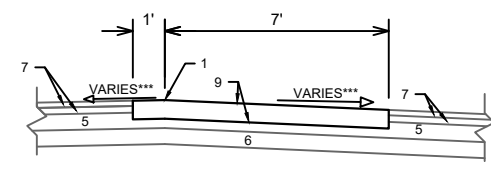
MOUNTABLE MEDIAN NOSE - CROSSWALK AT END
PROFILE VIEW
NOT TO SCALE
(PAYED AS CONCRETE MOUNTABLE MEDIAN ISLAND NOSE)



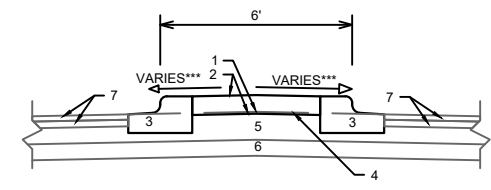
SECTION VIEW A-A
NOT TO SCALE



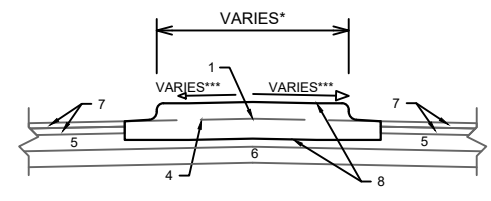
SECTION VIEW B-B
NOT TO SCALE



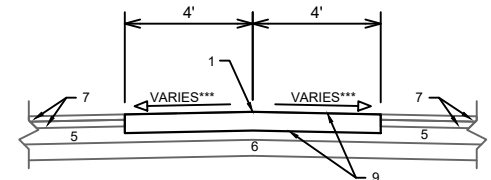
SECTION VIEW C-C
NOT TO SCALE



SECTION VIEW AA-AA
NOT TO SCALE



SECTION VIEW BB-BB
NOT TO SCALE



SECTION VIEW CC-CC
NOT TO SCALE

1. POINT REFERRED TO ON PROFILE
2. 7" STAMPED AND COLORED CONCRETE****
3. CONCRETE CURB AND GUTTER TYPE 'E'
4. PROJECTION OF LANE CROSS SLOPES
5. PROPOSED CRUSHED AGGREGATE BASE COURSE, GRADATION NO. 2*****
6. PROPOSED BASE COURSE*****
7. PROPOSED ASPHALT PAVEMENT*****
8. CONCRETE MOUNTABLE MEDIAN ISLAND NOSE
9. 7" CONCRETE

SPECIAL NOTES:
 * SEE MEDIAN PLAN DETAILS FOR WIDTHS
 ** SEE CROSS SECTIONS FOR MEDIAN SLOPES
 *** SLOPE SHALL MATCH LANE CROSS SECTIONAL SLOPE
 **** COLOR OF CONCRETE MEDIAN SHALL BE 'NATURAL BARK' OR APPROVED EQUAL. IMPRINTING PATTERN SHALL BE 6" X 6" COBBLESTONE
 ***** SEE SHEET D-1 FOR N FRANKLIN AVENUE TYPICAL SECTION

- SPECIAL NOTES:**
 * SEE MEDIAN PLAN VIEW FOR DIMENSIONS
 ** CROSS WALK SLOPE SHALL MATCH ROAD CENTERLINE PROFILE
 *** SEE SHEET D-1 FOR N FRANKLIN AVENUE TYPICAL SECTION
1. PROPOSED ASPHALT PAVEMENT***
 2. PROPOSED BASE COURSE GRADATION NO. 2***
 3. PROPOSED 7" STAMPED AND COLORED CONCRETE MEDIAN - SEE SECTION VIEWS A-A AND AA-AA FOR DETAILS
 4. 7" CONCRETE

DATE	BY	15113 MADISON, WI ASSESSMENT DISTRICT 2025 CONTRACT NO: 8766	15113 8766 CONTRACT NO:	REVISION	DATE	15113 8766 CONTRACT NO:
MARK	DATE			BY		
DESIGNED BY	DATE			BY		
CHECKED BY	DATE			BY		

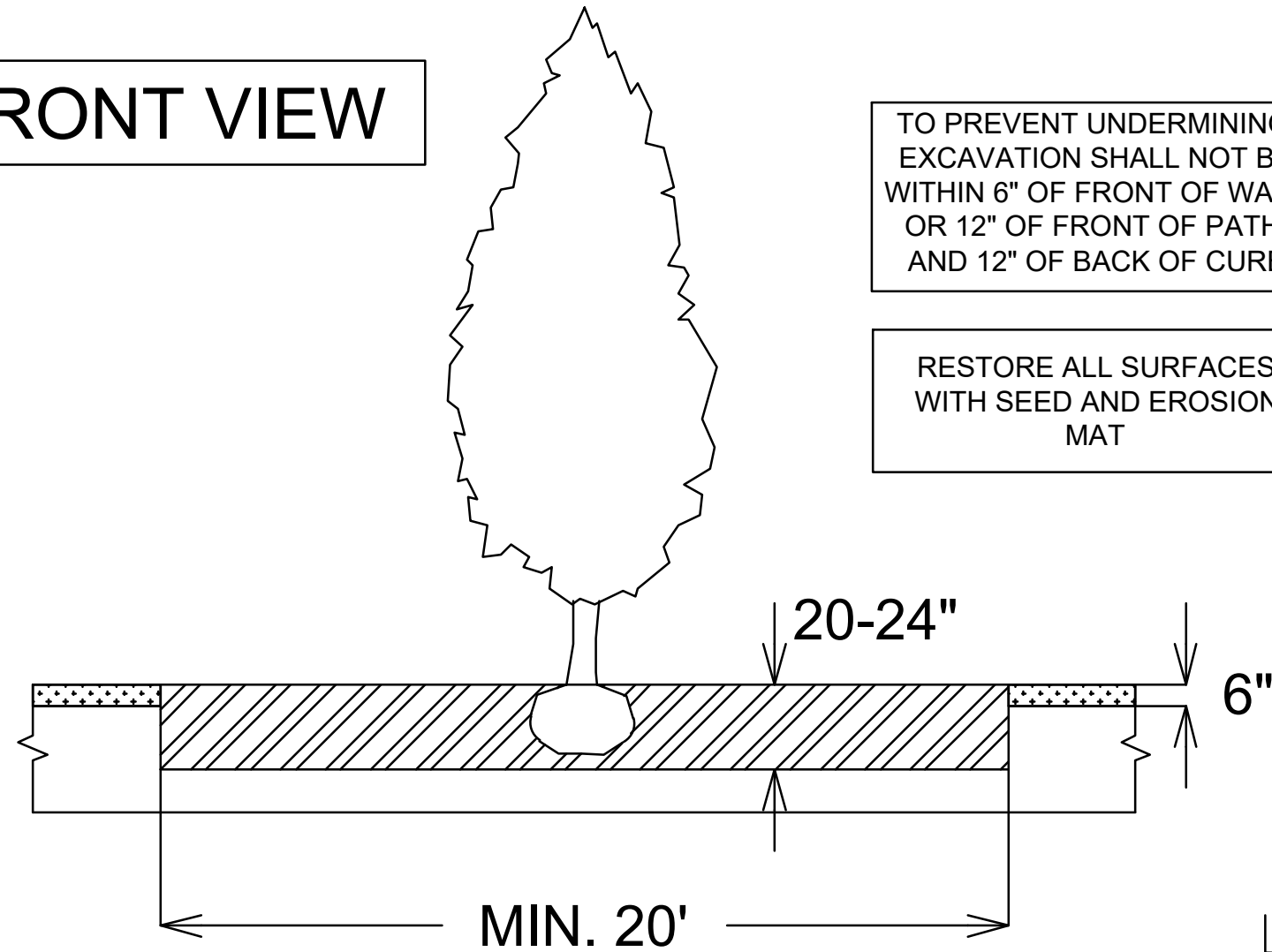
DETAILS - REGENT & KENDALL MEDIANS
 N FRANKLIN AVENUE & LYNN TERRACE - ASSESSMENT DISTRICT 2025
 M:\DESIGN\Projects\15113\CAD\Streets\15113EN-Details.dwg

15113
 D-2

TERRACE EXCAVATION FOR TREE PLANTING:

THIS INCLUDES ALL WORK NECESSARY TO EXCAVATE AREAS WITHIN GRASS TERRACES TO AN APPROPRIATE DEPTH SUITABLE FOR NEW TREE PLANTINGS. ALL WORK SHALL BE IN ACCORDANCE WITH ARTICLE 201 OF THE STANDARD SPECIFICATIONS. THE PROPOSED LOCATIONS FOR TREE PLANTINGS ARE IDENTIFIED ON THE LANDSCAPING PLAN INCLUDED WITHIN THIS PLAN SET. PRIOR TO THE CONTRACTOR STARTING THE EXCAVATION WORK, THE ENGINEER AND FORESTRY REPRESENTATIVE SHALL REVIEW THE PLAN LOCATIONS ON-SITE AND CONFIRM THAT NO CONFLICTS ARE ANTICIPATED. ONCE THE LOCATIONS MARKED, THE CONTRACTOR SHALL EXCAVATE THE TERRACE AREA TO A SUITABLE DEPTH FOR NEW TREE PLANTINGS, APPROXIMATELY TWENTY (20) INCHES TO TWENTY-FOUR (24) INCHES. THE TERRACE SHALL BE EXCAVATED TO A MINIMUM LENGTH OF TWENTY (20) FEET, BUT THAT MAY BE REDUCED BY THE CONSTRUCTION ENGINEER TO FIT SITE CONSTRAINTS AS NECESSARY. THE WIDTH OF THE TERRACE SHALL ALSO BE EXCAVATED TO AS CLOSE TO THE SIDEWALK/PATH AND CURB AS IS REASONABLE. WHILE PERFORMING THE EXCAVATION, THE CONTRACTOR SHALL TAKE CARE TO NOT UNDERMINE OR DAMAGE THE ADJACENT CURB OR SIDEWALK. IF DAMAGED DURING THE EXCAVATION PROCESS, THE DEVELOPER SHALL REPLACE CURB OR SIDEWALK/PATH AT THEIR COST. ONCE THE AREA IS EXCAVATED, THE CONTRACTOR SHALL BACKFILL THE EXCAVATED AREA WITH REGULAR TOPSOIL, AND THE SURFACE SHALL BE RESTORED WITH SEED AND EROSION MAT.

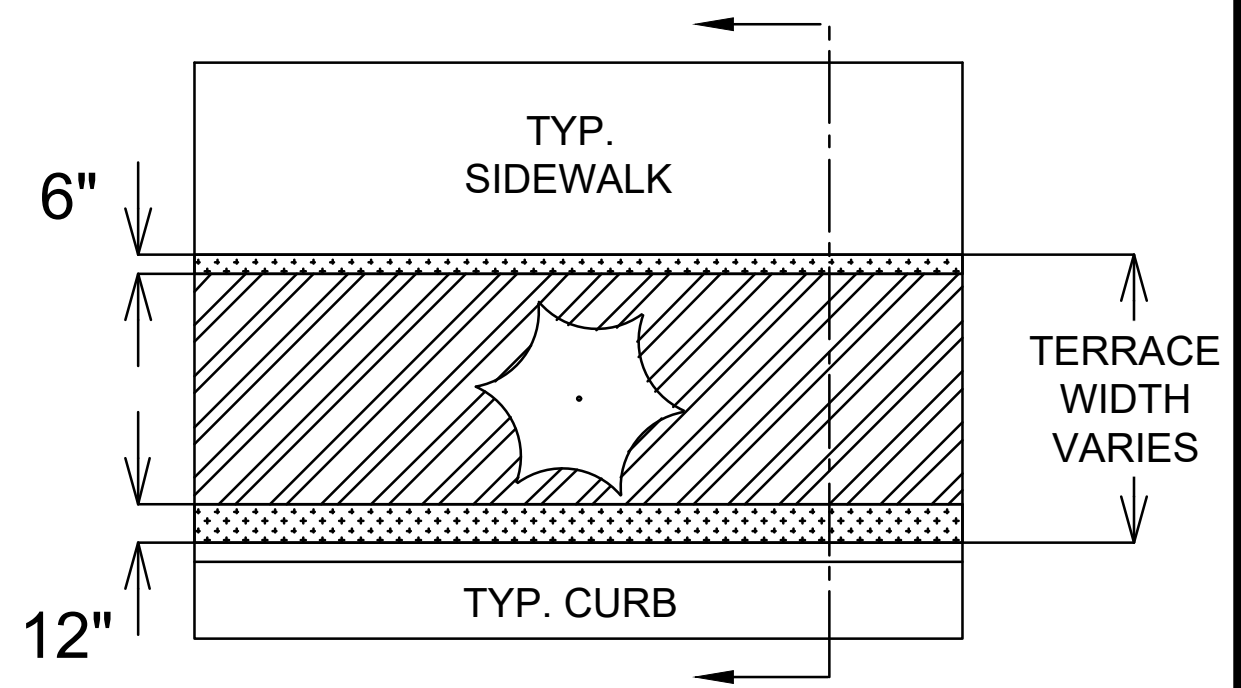
FRONT VIEW





TO PREVENT UNDERMINING, EXCAVATION SHALL NOT BE WITHIN 6" OF FRONT OF WALK OR 12" OF FRONT OF PATH, AND 12" OF BACK OF CURB

RESTORE ALL SURFACES WITH SEED AND EROSION MAT

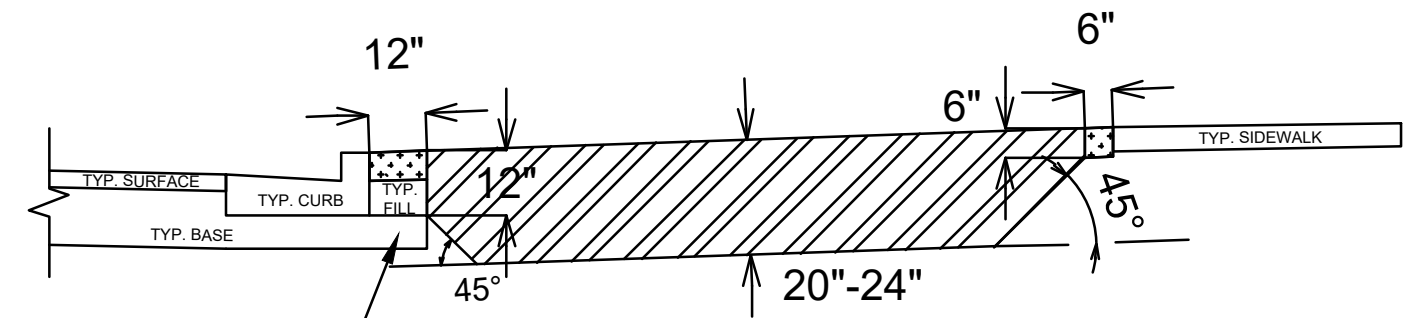
TOP VIEW



LEGEND

-  AREA TO BE EXCAVATED 20-24" DEEP AND BACKFILLED WITH TOPSOIL
-  AREA TO BE 6" TOPSOIL

SECTION VIEW



12" BASE EXTENSION BEHIND CURB

SPECIAL NOTES:

REFER TO S.D.D. 2.01 FOR STANDARD PLANTING TECHNIQUE FOR TREES IN TURF AREAS.

DATE	BY	15113	D-3
REVISION	DATE	15113	D-3
DESIGNED BY	DATE	15113	D-3
PROJECT	15113	15113	D-3
TERRACE EXCAVATION DETAIL		15113	D-3
N FRANKLIN AVENUE & LYNN TERRACE - ASSESSMENT DISTRICT 2025		MADISON, WI	D-3
M:\DESIGN\Projects\15113\CAD\Streets\15113EN-Details.dwg		8766	D-3
		CONTRACT NO:	D-3
		15113	D-3
		D-3	D-3



Notes:

1. COLOR
 BACKGROUND = ORANGE
 MESSAGE = BLACK
 BORDER = BLACK
2. LETTERING SERIES = C
3. MINIMUM SIGN REFLECTIVITY = HIGH INTENSITY PRISMATIC GRADE
4. SIGN MATERIAL MAY BE PLASTIC OR METAL
5. CONTRACTOR SHALL MAINTAIN SIGNS FOR DURATION OF PROJECT ATTACHED TO TYPE III BARRICADE



15113

D-4

CONSTRUCTION SIGN DETAIL

N FRANKLIN AVENUE & LYNN TERRACE - ASSESSMENT DISTRICT 2025 MADISON, WI

M:\DESIGN\Projects\15113\CAD\Traffic\15113TE-Pavement Marking Plans.dwg

CONTRACT NO:

8766

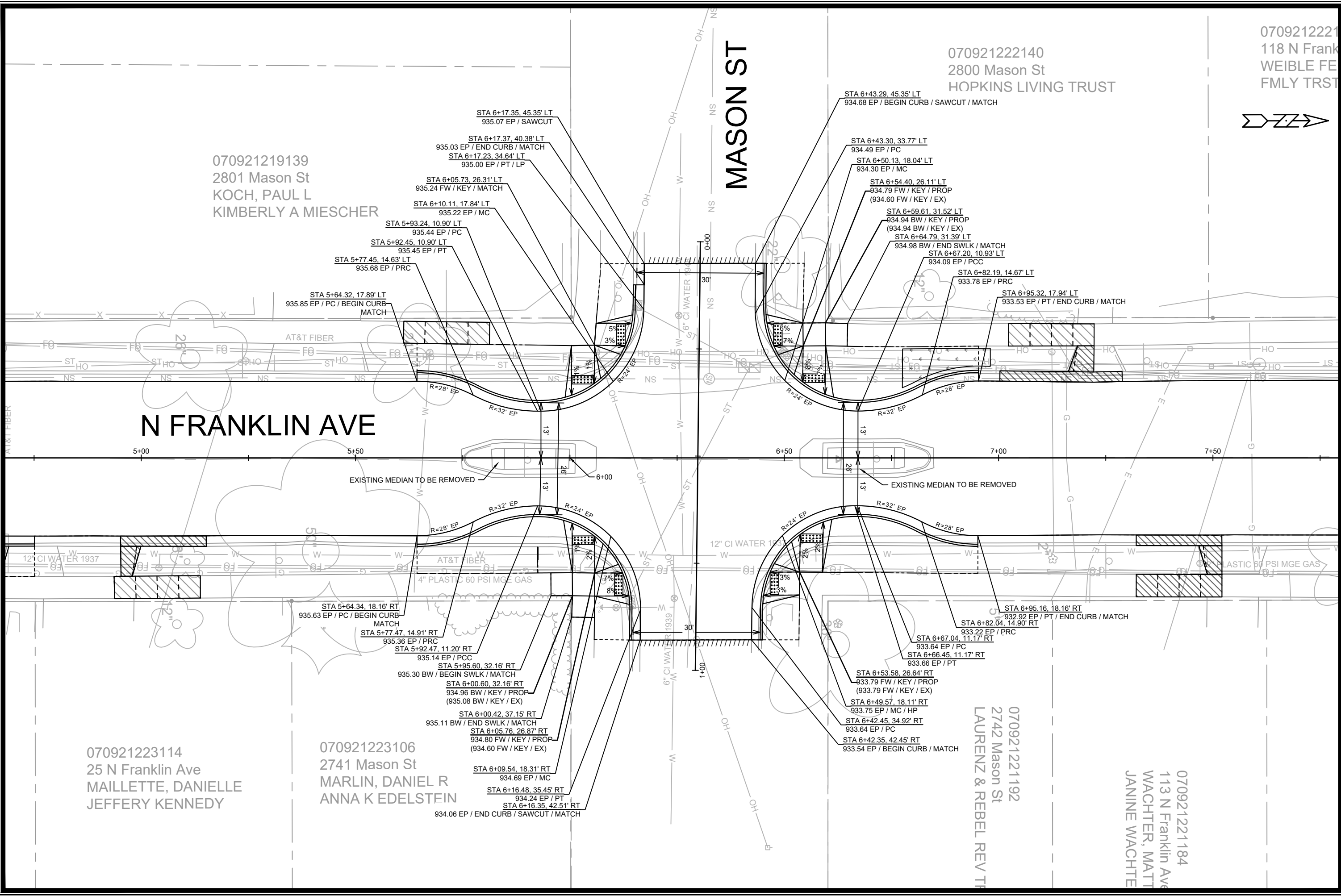
15113

NO.	DESCRIPTION	DATE	BY
1	REVISION	11/16/2025	12:55 PM
2			
3			
4			
5			
6			
7			
8			
9			
10			

15113

15113

D-4



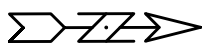
070921219139
2801 Mason St
KOCH, PAUL L
KIMBERLY A MIESCHER

N FRANKLIN AVE

MASON ST

070921222140
2800 Mason St
HOPKINS LIVING TRUST

070921222140
118 N Frank
WEIBLE FE
FMLY TRST



070921223114
25 N Franklin Ave
MAILLETTE, DANIELLE
JEFFERY KENNEDY

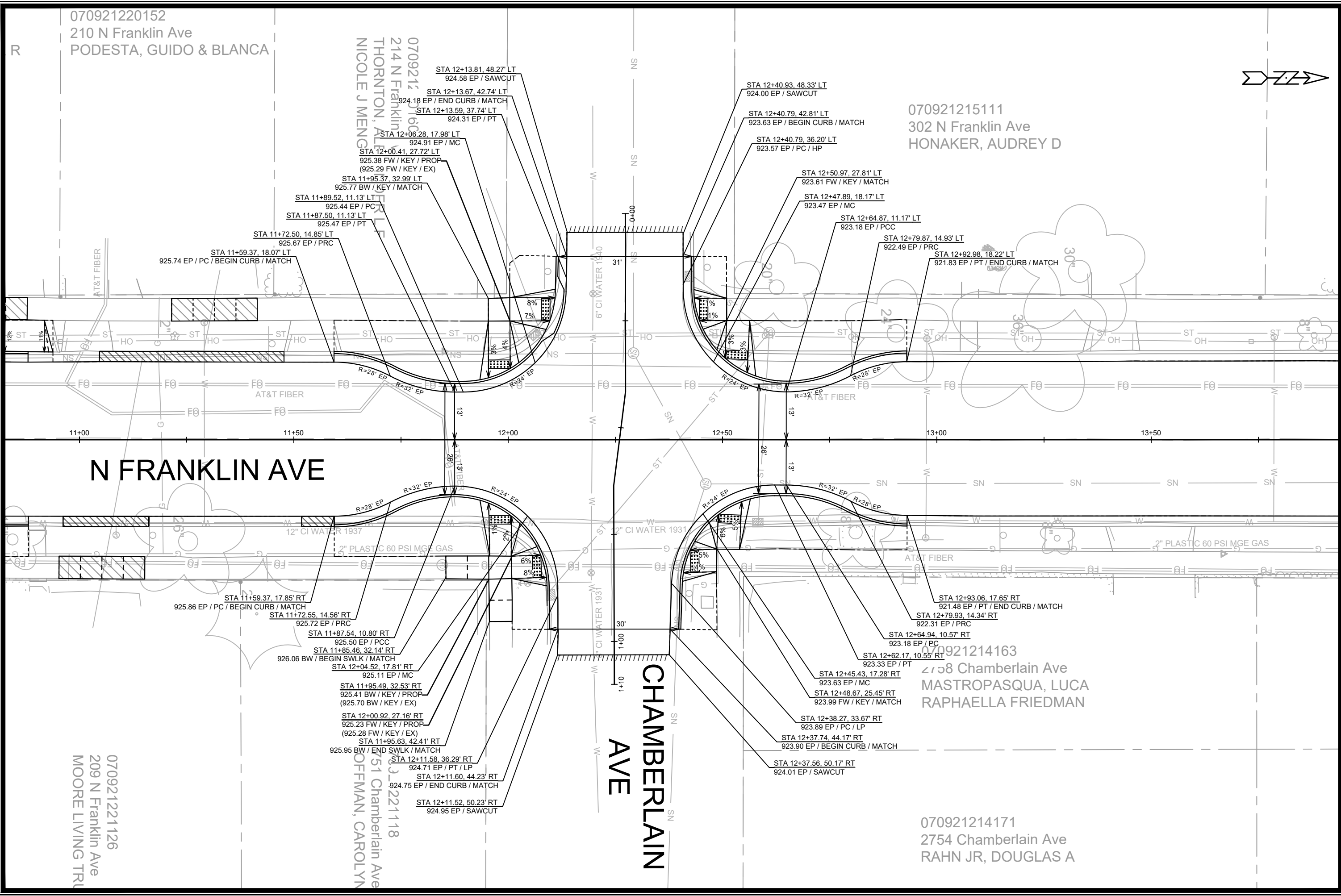
070921223106
2741 Mason St
MARLIN, DANIEL R
ANNA K EDELSTEIN

070921221192
2742 Mason St
LAURENZ & REBEL REV TH

070921221184
113 N Franklin Ave
WACHTER, MATT
JANINE WACHTER

15113	8766	15113	D-5
15113		15113	
MADISON, WI		MADISON, WI	
ASSESSMENT DISTRICT 2025		ASSESSMENT DISTRICT 2025	
CONTRACT NO:		CONTRACT NO:	
DETAILS - MASON ST INTERSECTION GRADES		DETAILS - MASON ST INTERSECTION GRADES	
N FRANKLIN AVENUE & LYNN TERRACE		N FRANKLIN AVENUE & LYNN TERRACE	
15113		15113	
D-5		D-5	





070921220152
210 N Franklin Ave
PODESTA, GUIDO & BLANCA

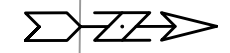
070921215111
302 N Franklin Ave
HONAKER, AUDREY D

070921221126
209 N Franklin Ave
MOORE LIVING TRU

070921216163
214 N Franklin Ave
THORNTON, KATE
NICOLE J MENG
070921211118
251 Chamberlain Ave
OFFMAN, CAROLYN

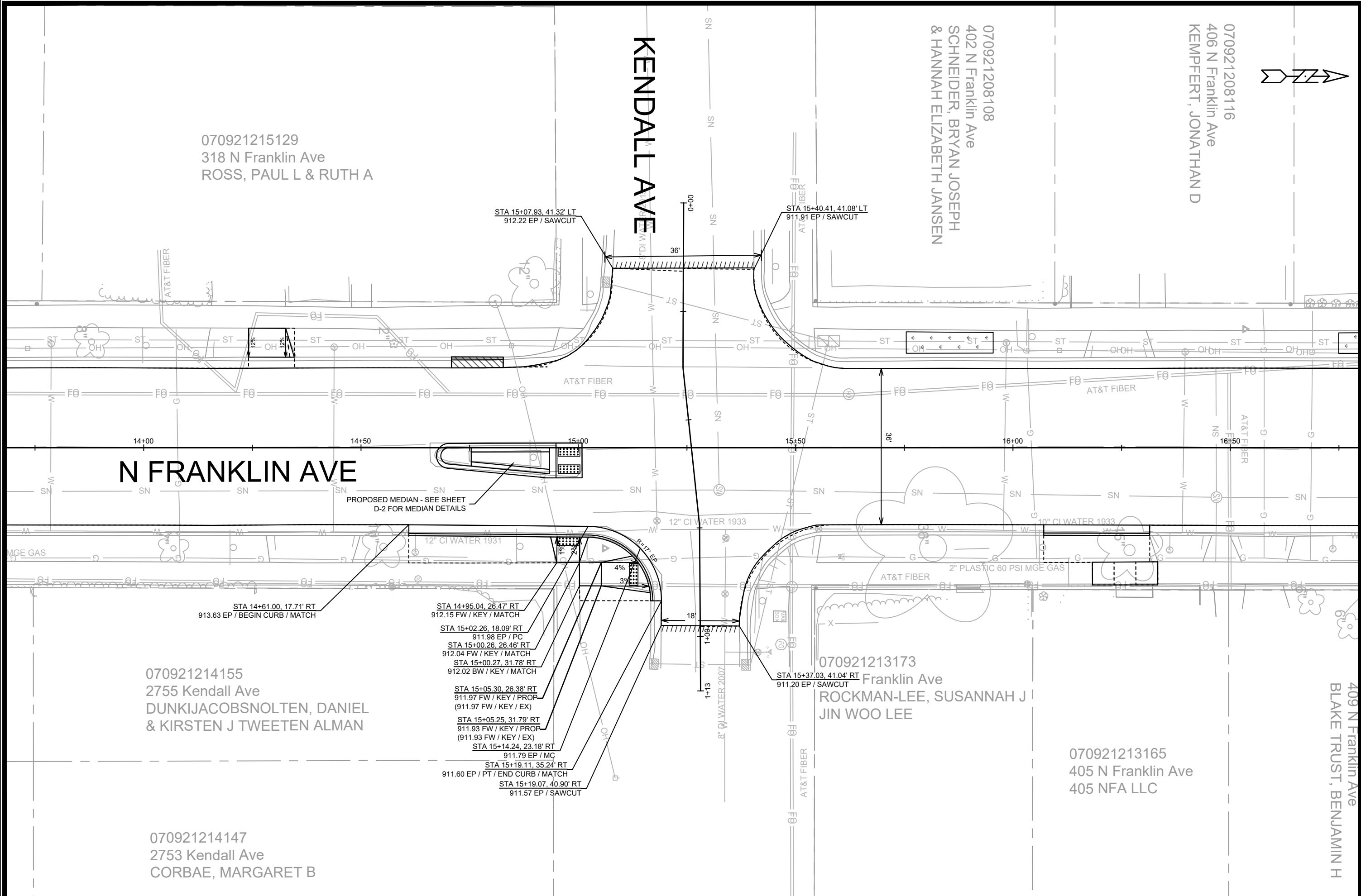
070921214163
2108 Chamberlain Ave
MASTROPASQUA, LUCA
RAPHAELLA FRIEDMAN

070921214171
2754 Chamberlain Ave
RAHN JR, DOUGLAS A



15113		15113	
MADISON, WI		MADISON, WI	
ASSESSMENT DISTRICT 2025		ASSESSMENT DISTRICT 2025	
CONTRACT NO: 8766		CONTRACT NO: 8766	
15113		15113	
D-6		D-6	

M:\DESIGN\Projects\15113\CAD\Streets\15113EN-PnP.dwg



070921215129
318 N Franklin Ave
ROSS, PAUL L & RUTH A

070921214155
2755 Kendall Ave
DUNKIJACOBSONLTEN, DANIEL
& KIRSTEN J TWEETEN ALMAN

070921214147
2753 Kendall Ave
CORBAE, MARGARET B

070921208108
402 N Franklin Ave
SCHNEIDER, BRYAN JOSEPH
& HANNAH ELIZABETH JANSEN

070921208116
406 N Franklin Ave
KEMPFERT, JONATHAN D

070921213173
Franklin Ave
ROCKMAN-LEE, SUSANNAH J
JIN WOO LEE

070921213165
405 N Franklin Ave
405 NFA LLC

409 N Franklin Ave
BLAKE TRUST, BENJAMIN H

MARK	REVISION	DATE	BY
15113			
Designed By: GCIT			Date: 1/16/2025 9:09 AM
Scale: 1" = 20'			D-7

15113
MADISON, WI
CONTRACT NO: 8766
DETAILS - KENDALL AVE INTERSECTION GRADES
N FRANKLIN AVENUE & LYNN TERRACE - ASSESSMENT DISTRICT 2025



15113
D-7

M:\DESIGN\Projects\15113\CAD\Streets\15113EN-PnP.dwg

DATE	BY
REVISION	
MARK	
Designed By: GCIT	Date: 1/16/2025 9:10 AM
15113	
8766	

15113
 8766
 CONTRACT NO:
 DETAILS - STEVENS ST INTERSECTION GRADES
 N FRANKLIN AVENUE & LYNN TERRACE - ASSESSMENT DISTRICT 2025
 MADISON, WI

15113
 D-8


M:\DESIGN\Projects\15113\CAD\Streets\15113EN-PnP.dwg

506 N Franklin Ave
 SUKOWATY, MARK G



070921208166
 502 N Franklin Ave
 CHAN, EDITH & KEITH

070921208158
 422 N Franklin Ave
 CHAN, KEITH & EDITH

070921208140
 418 N Franklin Ave
 JOHNSON, THOMAS N
 & JEAN E ZANOYA

070921208132
 414 N Franklin Ave
 LEMON TRUST, MARGAR

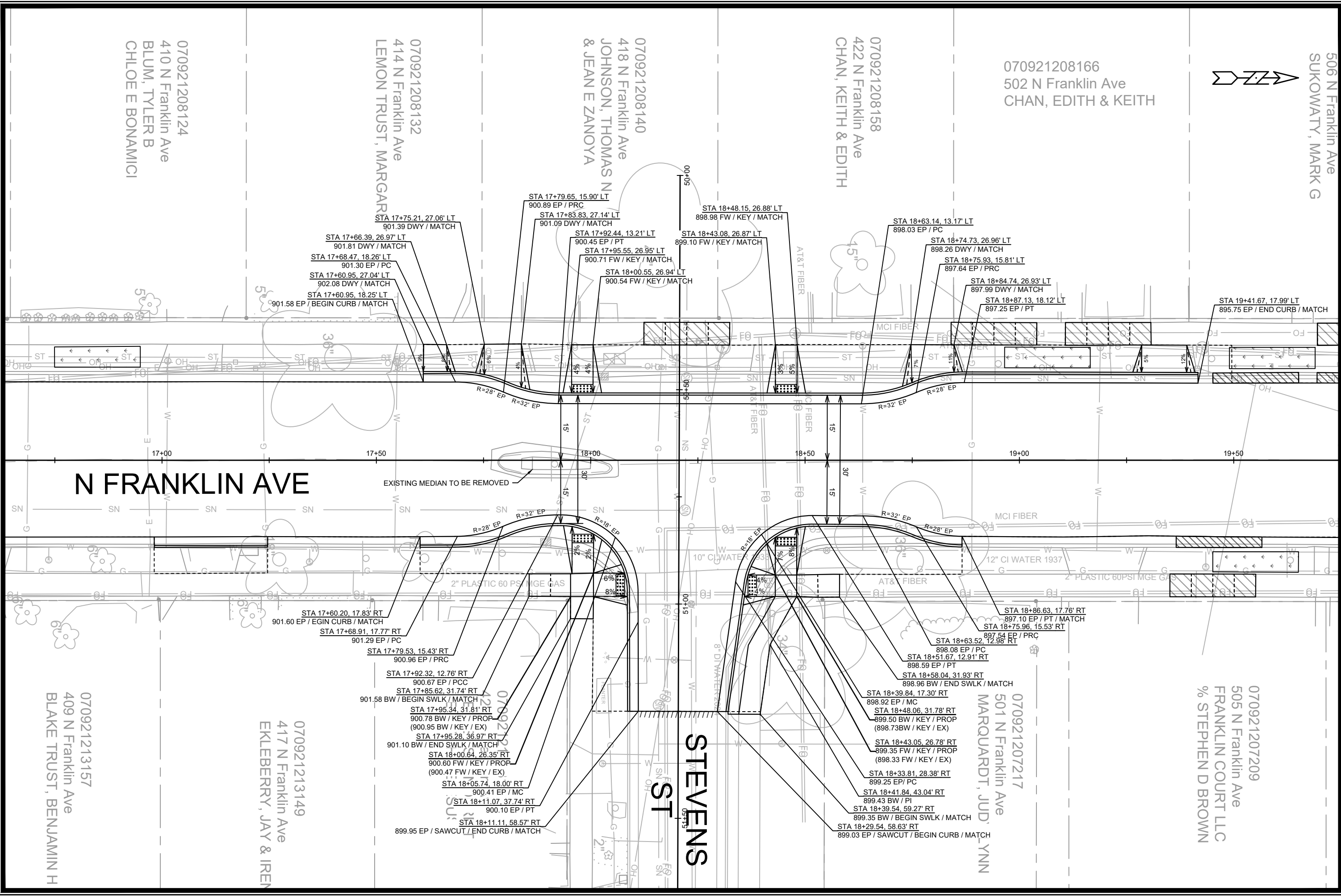
070921208124
 410 N Franklin Ave
 BLUM, TYLER B
 CHLOE E BONAMICI

070921207209
 505 N Franklin Ave
 FRANKLIN COURT LLC
 % STEPHEN D BROWN

070921207217
 501 N Franklin Ave
 MARQUARDT, JUD LYNN

070921213157
 409 N Franklin Ave
 BLAKE TRUST, BENJAMIN H

070921213149
 417 N Franklin Ave
 EKLEBERRY, JAY & IREN

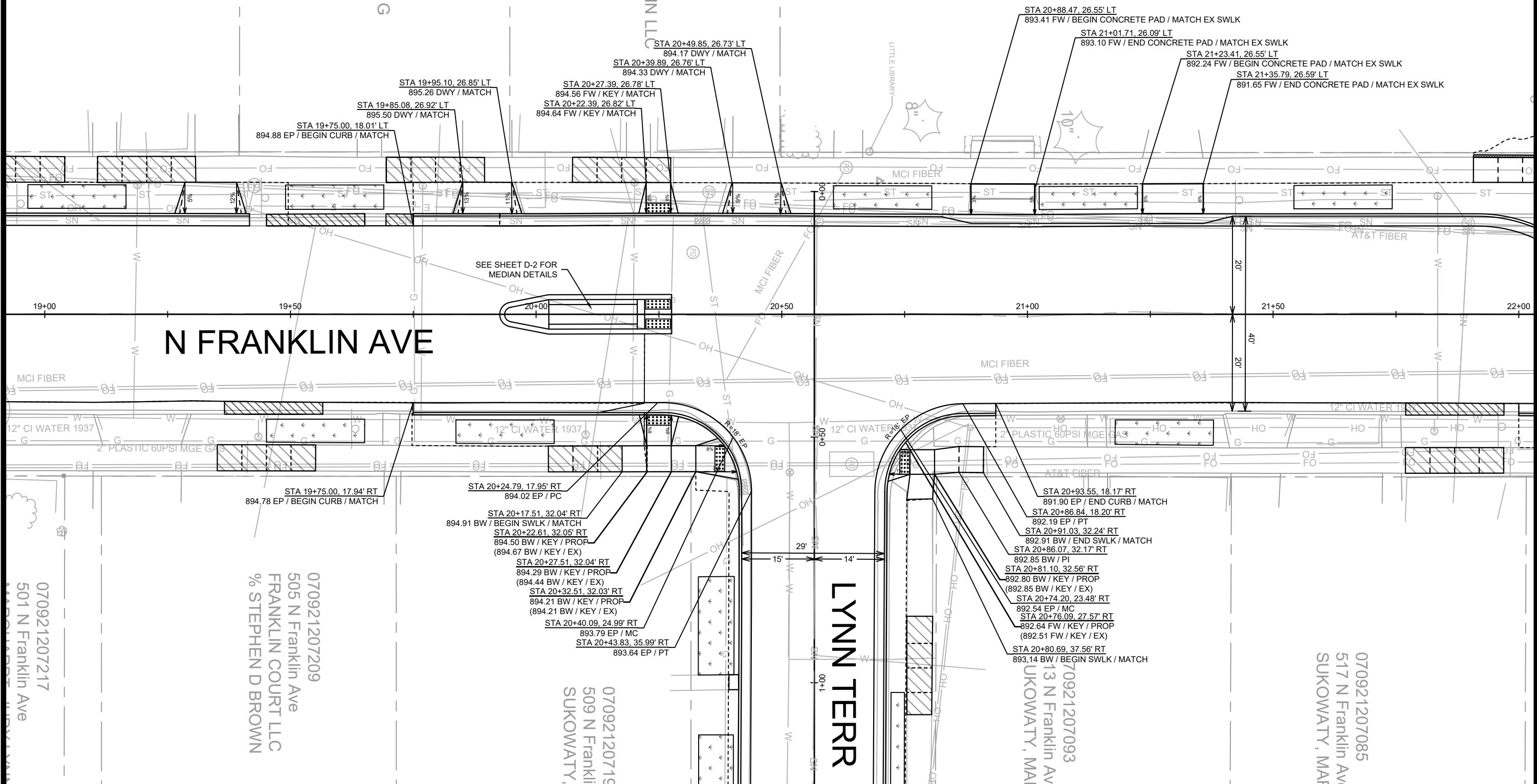


070921208166
502 N Franklin Ave
CHAN, EDITH & KEITH

070921208174
506 N Franklin Ave
SUKOWATY, MARK G

070921208182
510 N Franklin Ave
YOUNGRE FRANKLIN LLC

070921208017
518 N Franklin Ave
FIRST BAPTIST CHURCH



N FRANKLIN AVE

LYNN TERR

070921207217
501 N Franklin Ave

070921207209
505 N Franklin Ave
FRANKLIN COURT LLC
% STEPHEN D BROWN

07092120719
509 N Franklin Ave
SUKOWATY, MARK G

070921207093
513 N Franklin Ave
SUKOWATY, MARK G

070921207085
517 N Franklin Ave
SUKOWATY, MARK G

DATE	11/16/2025 9:10 AM
REVISION	
MARK	
Design By: GCIT	15113
Scale:	1" = 20'
BY	D-9

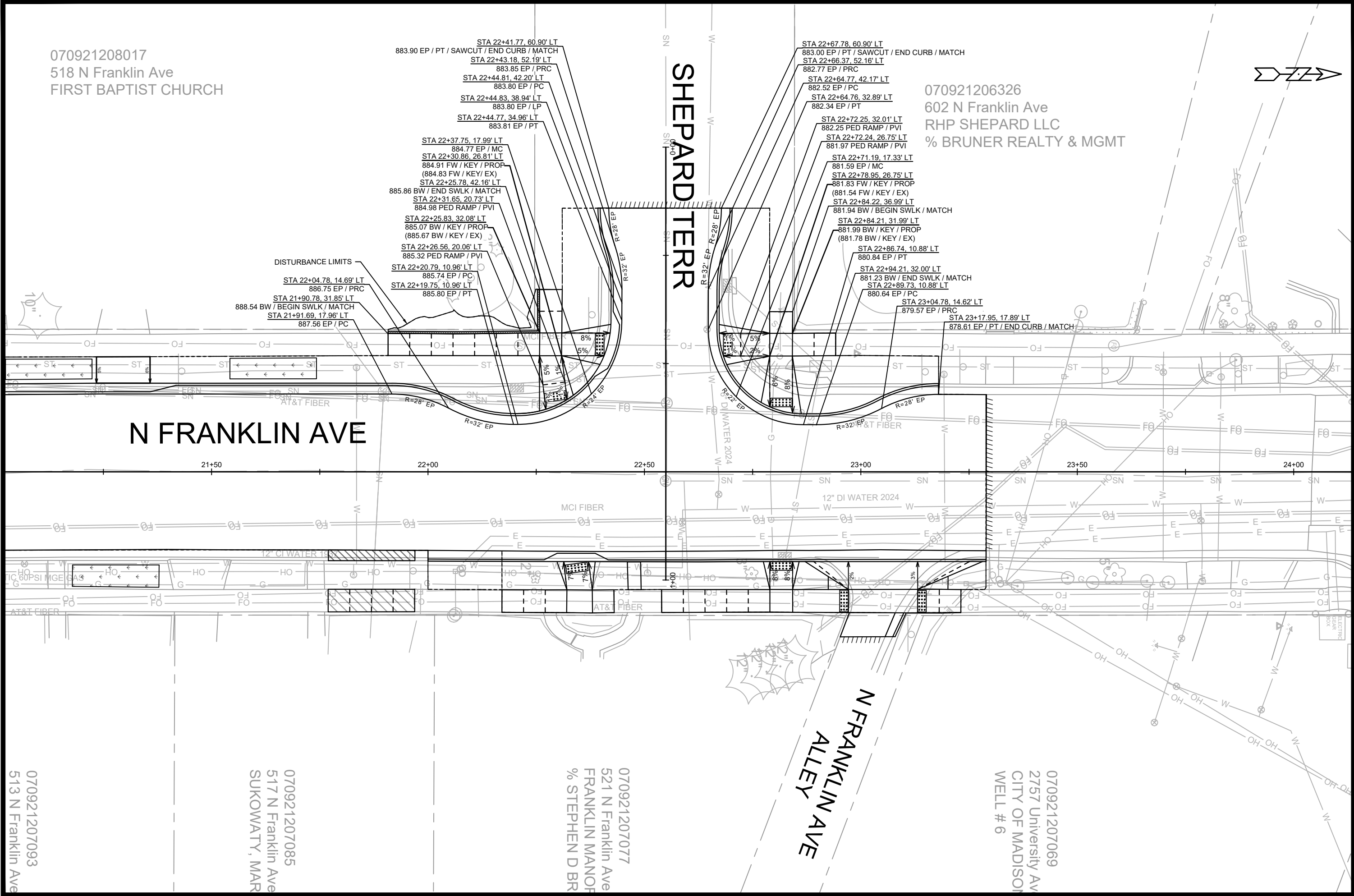
15113
MADISON, WI
ASSESSMENT DISTRICT 2025
CONTRACT NO: 8766
M:\DESIGN\Projects\15113\CAD\Streets\15113EN-PnP.dwg



15113
D-9

070921208017
 518 N Franklin Ave
 FIRST BAPTIST CHURCH

070921206326
 602 N Franklin Ave
 RHP SHEPARD LLC
 % BRUNER REALTY & MGMT



070921207093
 513 N Franklin Ave

070921207085
 517 N Franklin Ave
 SUKOWATY, MAR

070921207077
 521 N Franklin Ave
 FRANKLIN MANOR
 % STEPHEN D BR

070921207069
 2757 University Av
 CITY OF MADISON
 WELL # 6

DATE	BY
REVISION	BY
MARK	DATE
DESIGNED BY	SCALE
15113	D-10

15113
 MADISON, WI
 ASSESSMENT DISTRICT 2025
 CONTRACT NO: 8766
 M:\DESIGN\Projects\15113\CAD\Streets\15113EN-PnP.dwg

15113
 D-10



07091301019
2801 Regent St
GRIZZARD, ROBERT

070921219113
2802 Regent St
OH, JEE HWAN
& MIRYEONG HONG

070921219121
4 N Franklin Ave
YAVUZ, DENIZ D
& SUNDUZ KELES

070921219139
2801 Mason St
KOCH, PAUL L
KIMBERLY A MIESCHER

070921222140
2800 Mason St
HOPKINS LIVING
TRUST

070921223130
11 N Franklin Ave
HOSKIN, RYAN J

070921223122
17 N Franklin Ave
MILLER, STEPHEN M

070921223114
25 N Franklin Ave
MAILLETTE, DANIELLE
JEFFERY KENNEDY

070921223106
2741 Mason St
MARLIN, DANIEL R ANNA
K EDELSTEIN
LATERAL ON MASON ST

070921221192
2742 Mason St
LAURENZ & REBEL
REV TRUST
LATERAL ON
MASON ST

EROSION CONTROL NOTES:

EROSION CONTROL MEASURES SHALL BE IN PLACE PRIOR TO ANY OTHER CONSTRUCTION ACTIVITY.






THE CONTRACTOR IS RESPONSIBLE FOR THE CONSTRUCTION AND MAINTENANCE OF ALL EROSION CONTROL MEASURES UNTIL FINAL ACCEPTANCE BY THE CITY OF MADISON.

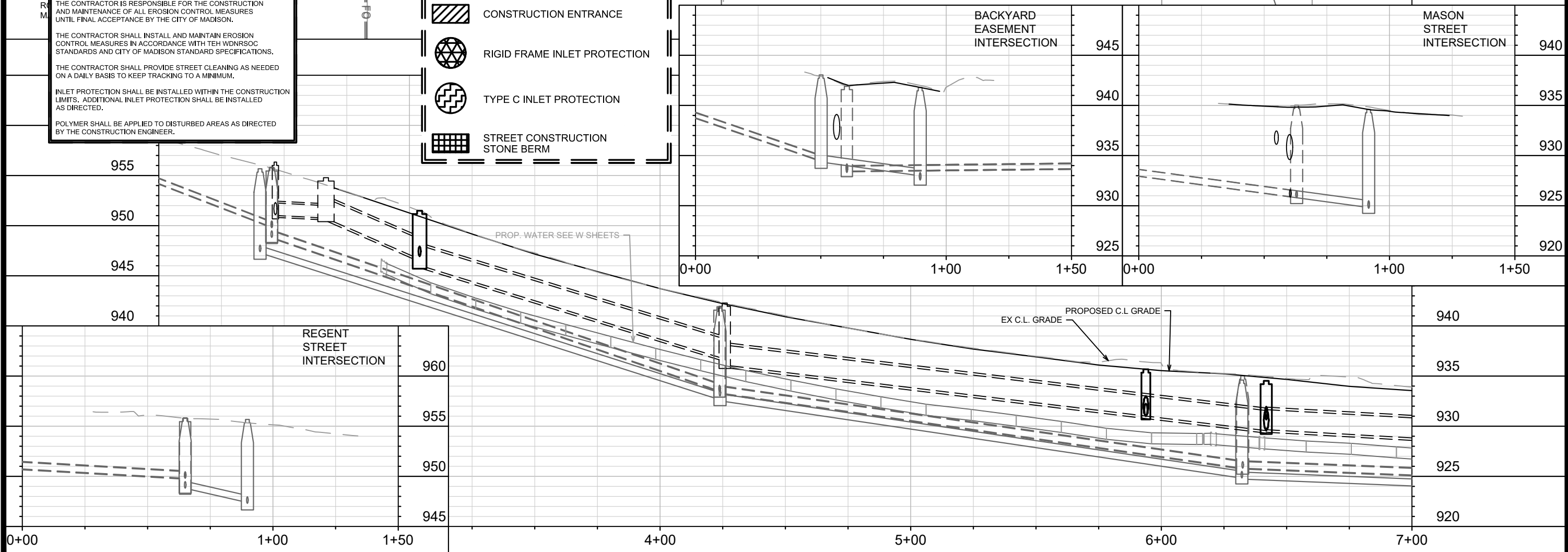
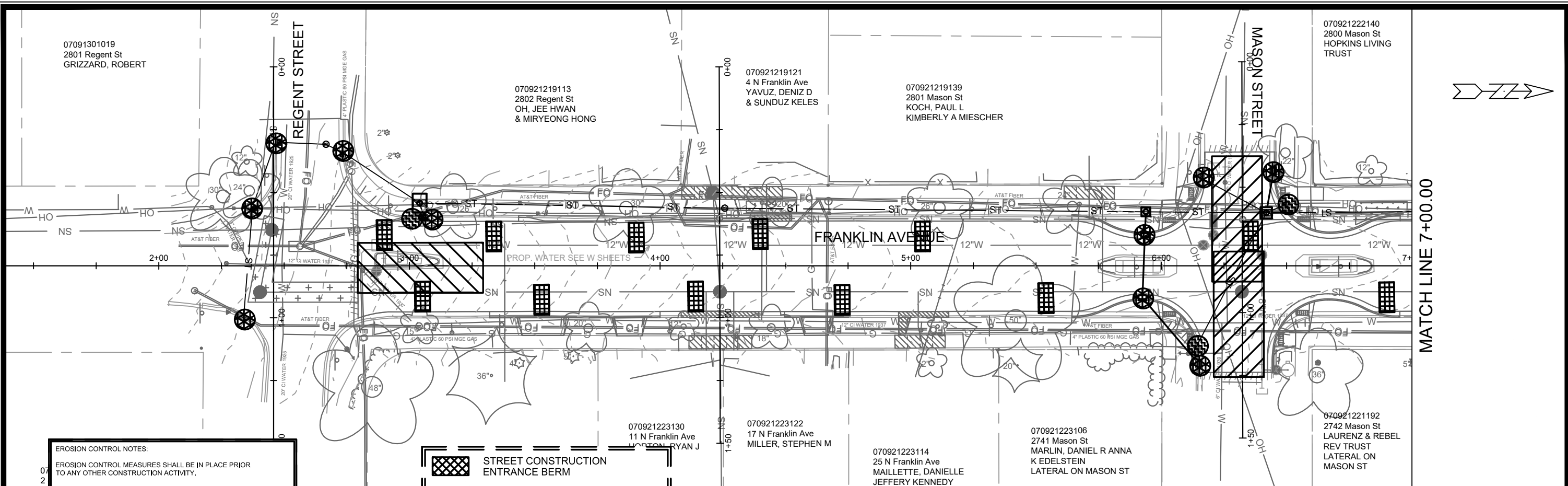
THE CONTRACTOR SHALL INSTALL AND MAINTAIN EROSION CONTROL MEASURES IN ACCORDANCE WITH THE WDNR SOC STANDARDS AND CITY OF MADISON STANDARD SPECIFICATIONS.

THE CONTRACTOR SHALL PROVIDE STREET CLEANING AS NEEDED ON A DAILY BASIS TO KEEP TRACKING TO A MINIMUM.

INLET PROTECTION SHALL BE INSTALLED WITHIN THE CONSTRUCTION LIMITS. ADDITIONAL INLET PROTECTION SHALL BE INSTALLED AS DIRECTED.

POLYMER SHALL BE APPLIED TO DISTURBED AREAS AS DIRECTED BY THE CONSTRUCTION ENGINEER.

-  STREET CONSTRUCTION ENTRANCE BERM
-  CONSTRUCTION ENTRANCE
-  RIGID FRAME INLET PROTECTION
-  TYPE C INLET PROTECTION
-  STREET CONSTRUCTION STONE BERM



MATCH LINE 7+00.00



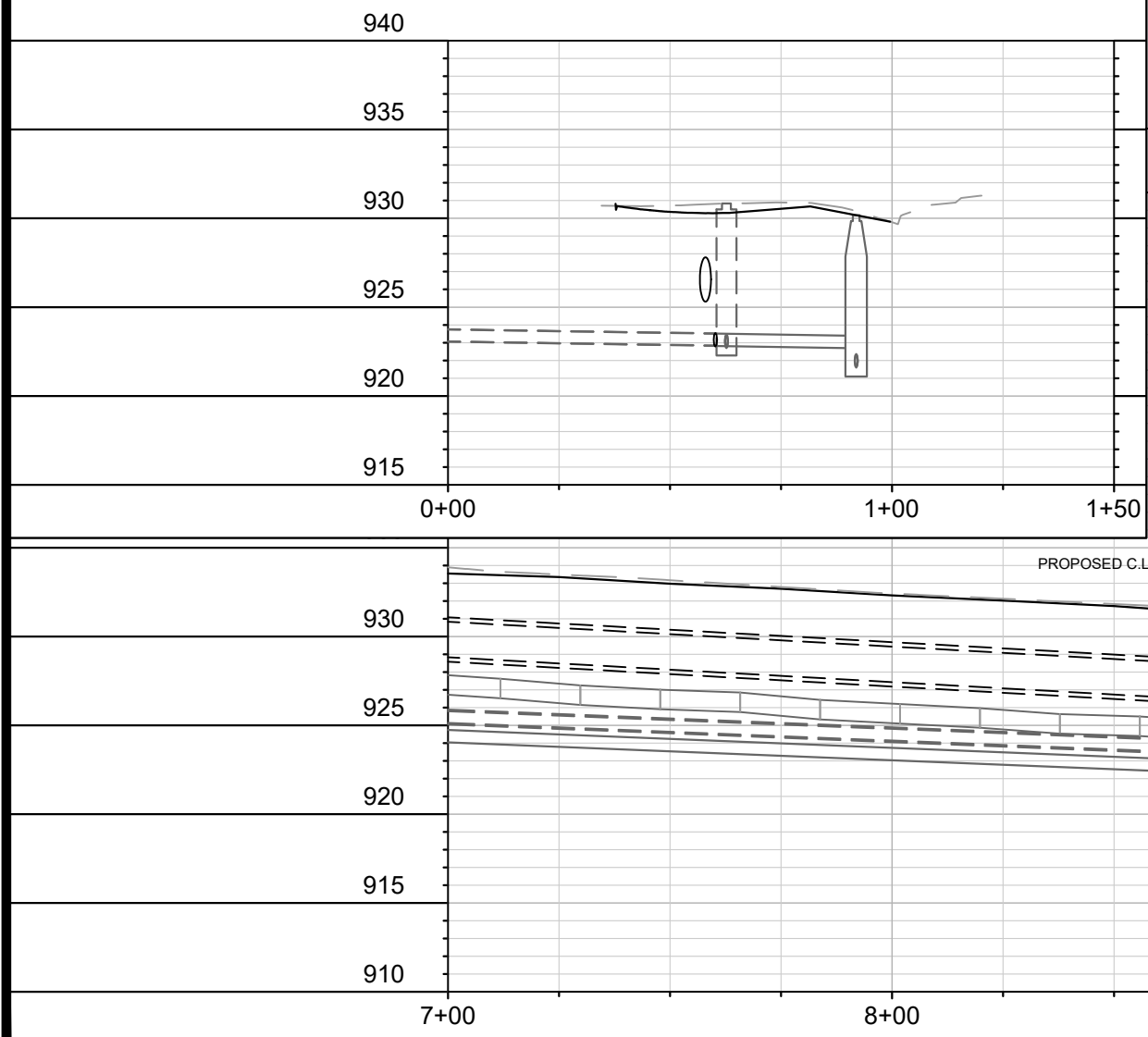
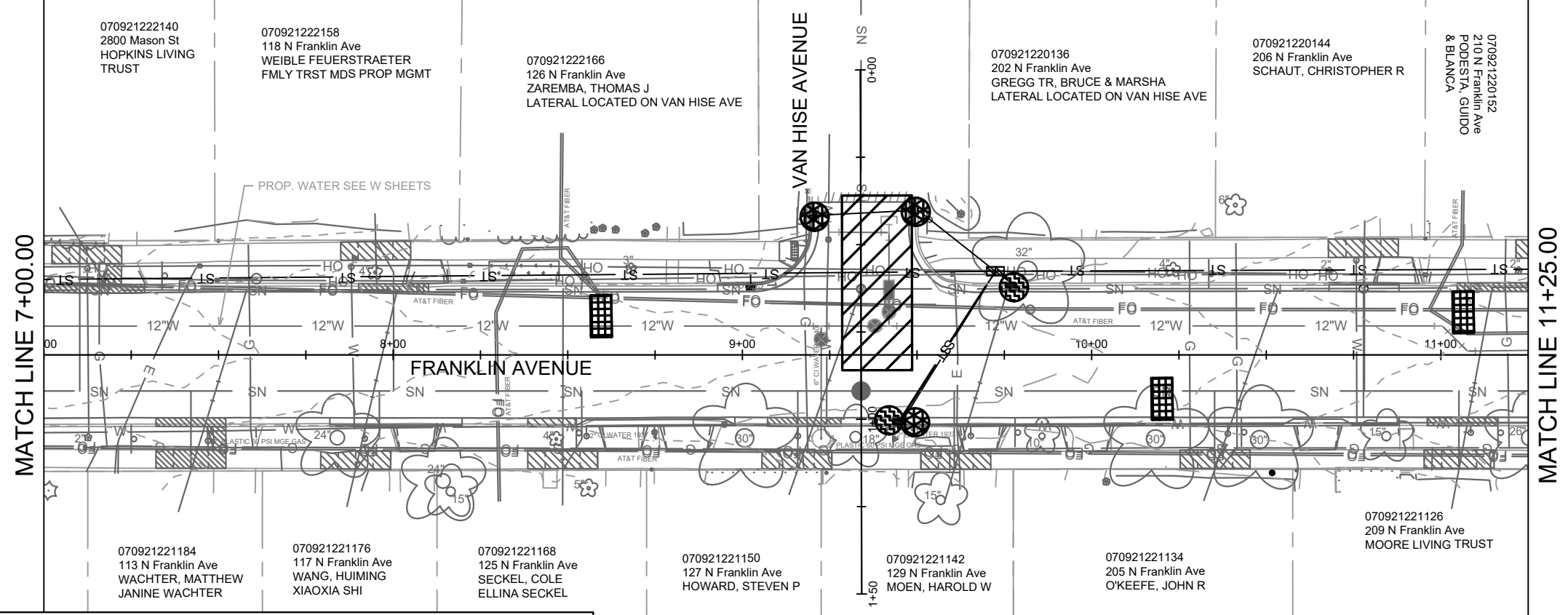
MARK	REVISION	DATE	BY

Designed By: 15113
Date: 1/22/2025 7:42 AM
Scale: 1" = 40'

15113
MADISON, WI
CONTRACT NO: 8766
N FRANKLIN AVENUE & LYNN TERRACE - ASSESSMENT DISTRICT 2025
M:\DESIGN\Projects\15113\CAD\Sewers\15113SWR-ErosionControl.dwg



15113
EC-1



EROSION CONTROL NOTES:

EROSION CONTROL MEASURES SHALL BE IN PLACE PRIOR TO ANY OTHER CONSTRUCTION ACTIVITY.






THE CONTRACTOR IS RESPONSIBLE FOR THE CONSTRUCTION AND MAINTENANCE OF ALL EROSION CONTROL MEASURES UNTIL FINAL ACCEPTANCE BY THE CITY OF MADISON.

THE CONTRACTOR SHALL INSTALL AND MAINTAIN EROSION CONTROL MEASURES IN ACCORDANCE WITH THE WDNR SOC STANDARDS AND CITY OF MADISON STANDARD SPECIFICATIONS.

THE CONTRACTOR SHALL PROVIDE STREET CLEANING AS NEEDED ON A DAILY BASIS TO KEEP TRACKING TO A MINIMUM.

INLET PROTECTION SHALL BE INSTALLED WITHIN THE CONSTRUCTION LIMITS. ADDITIONAL INLET PROTECTION SHALL BE INSTALLED AS DIRECTED.


POLYMER SHALL BE APPLIED TO DISTURBED AREAS AS DIRECTED BY THE CONSTRUCTION ENGINEER.

-  STREET CONSTRUCTION ENTRANCE BERM
-  CONSTRUCTION ENTRANCE
-  RIGID FRAME INLET PROTECTION
-  TYPE C INLET PROTECTION
-  STREET CONSTRUCTION STONE BERM

MARK	REVISION	DATE	BY
Designed By: #15113		Date: 1/22/2025 7:42 AM	Scale: 1" = 40'
15113		EC-2	

15113	MADISON, WI
N FRANKLIN EROSION CONTROL PLAN	
N FRANKLIN AVENUE & LYNN TERRACE - ASSESSMENT DISTRICT 2025	
8766	CONTRACT NO:

M:\DESIGN\Projects\15113\CAD\sewers\15113SWR-ErosionControl.dwg



15113

EC-2

070921220160
214 N Franklin Ave
THORNTON,
ALEXANDER L F
NICOLE J MENG

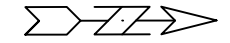
070921215111
302 N Franklin Ave
HONAKER, AUDREY D

070921215129
318 N Franklin Ave
ROSS, PAUL L & RUTH A

070921208108
402 N Franklin Ave
SCHNEIDER, BRYAN
JOSEPH & HANNAH
ELIZABETH JANSEN

MATCH LINE 11+25.00

MATCH LINE 16+00.00



EROSION CONTROL NOTES:

EROSION CONTROL MEASURES SHALL BE IN PLACE PRIOR TO ANY OTHER CONSTRUCTION ACTIVITY.

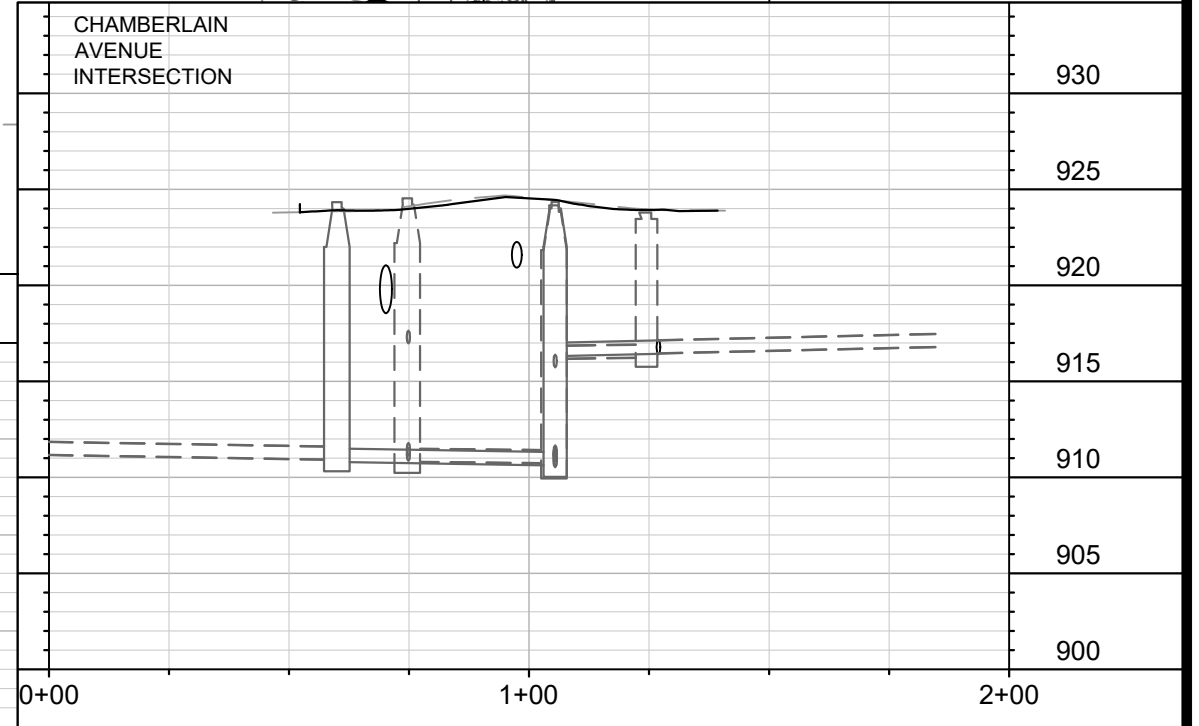
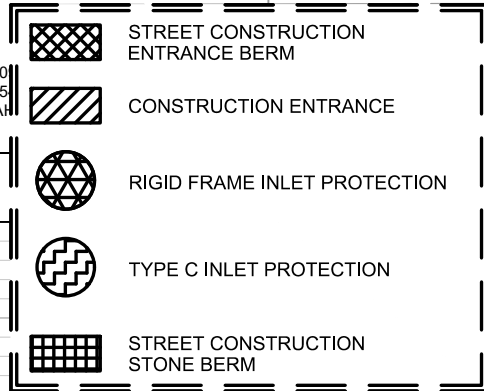
THE CONTRACTOR IS RESPONSIBLE FOR THE CONSTRUCTION AND MAINTENANCE OF ALL EROSION CONTROL MEASURES UNTIL FINAL ACCEPTANCE BY THE CITY OF MADISON.

THE CONTRACTOR SHALL INSTALL AND MAINTAIN EROSION CONTROL MEASURES IN ACCORDANCE WITH THE WDRSOC STANDARDS AND CITY OF MADISON STANDARD SPECIFICATIONS.

THE CONTRACTOR SHALL PROVIDE STREET CLEANING AS NEEDED ON A DAILY BASIS TO KEEP TRACKING TO A MINIMUM.

INLET PROTECTION SHALL BE INSTALLED WITHIN THE CONSTRUCTION LIMITS. ADDITIONAL INLET PROTECTION SHALL BE INSTALLED AS DIRECTED.

POLYMER SHALL BE APPLIED TO DISTURBED AREAS AS DIRECTED BY THE CONSTRUCTION ENGINEER.



935
930
925
920
915
910
905
900

11+25 12+00 13+00 14+00 15+00 16+00

EX C.L. GRADE
PROPOSED C.L. GRADE

PROP. WATER SEE W SHEETS

DATE	BY
REVISION	
MARK	15113
Designed By: ##	15113
Date: 1/22/2025 7:42 AM	
Scale: 1" = 40'	
EC-3	

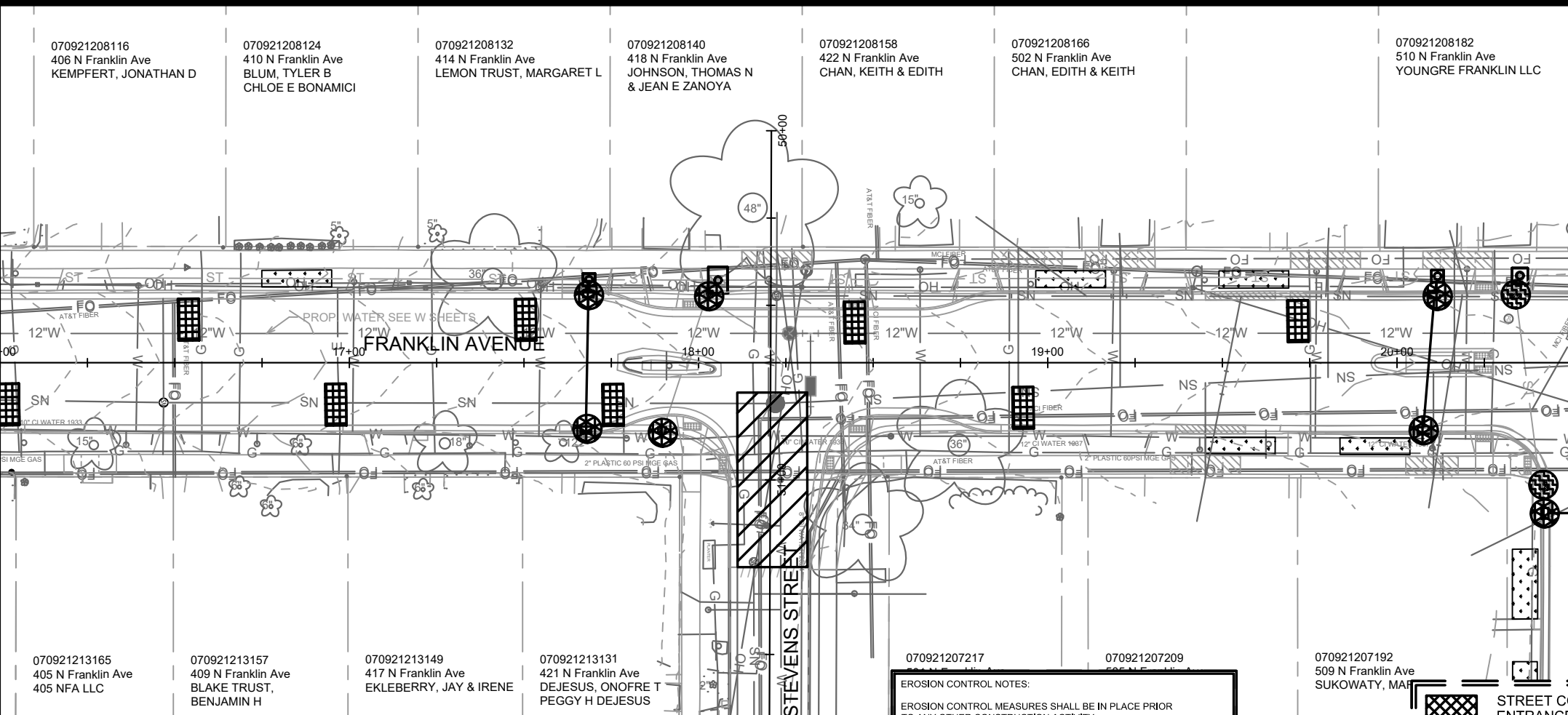
15113
MADISON, WI
N FRANKLIN AVENUE & LYNN TERRACE - ASSESSMENT DISTRICT 2025
CONTRACT NO: 8766



15113
EC-3

MATCH LINE 16+00.00

MATCH LINE 20+50.00



070921208116
406 N Franklin Ave
KEMPFFERT, JONATHAN D

070921208124
410 N Franklin Ave
BLUM, TYLER B
CHLOE E BONAMICI

070921208132
414 N Franklin Ave
LEMON TRUST, MARGARET L

070921208140
418 N Franklin Ave
JOHNSON, THOMAS N
& JEAN E ZANOYA

070921208158
422 N Franklin Ave
CHAN, KEITH & EDITH

070921208166
502 N Franklin Ave
CHAN, EDITH & KEITH

070921208182
510 N Franklin Ave
YOUNGRE FRANKLIN LLC

070921213165
405 N Franklin Ave
405 NFA LLC

070921213157
409 N Franklin Ave
BLAKE TRUST,
BENJAMIN H

070921213149
417 N Franklin Ave
EKLEBERRY, JAY & IRENE

070921213131
421 N Franklin Ave
DEJESUS, ONOFRE T
PEGGY H DEJESUS

070921207217

070921207209

070921207192
509 N Franklin Ave
SUKOWATY, MAI

EROSION CONTROL NOTES:

EROSION CONTROL MEASURES SHALL BE IN PLACE PRIOR TO ANY OTHER CONSTRUCTION ACTIVITY.

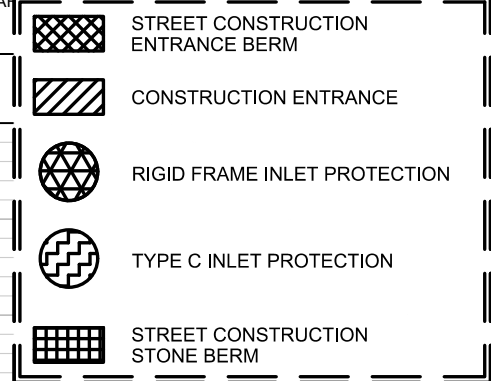
THE CONTRACTOR IS RESPONSIBLE FOR THE CONSTRUCTION AND MAINTENANCE OF ALL EROSION CONTROL MEASURES UNTIL FINAL ACCEPTANCE BY THE CITY OF MADISON.

THE CONTRACTOR SHALL INSTALL AND MAINTAIN EROSION CONTROL MEASURES IN ACCORDANCE WITH TEH WDNRSOC STANDARDS AND CITY OF MADISON STANDARD SPECIFICATIONS.

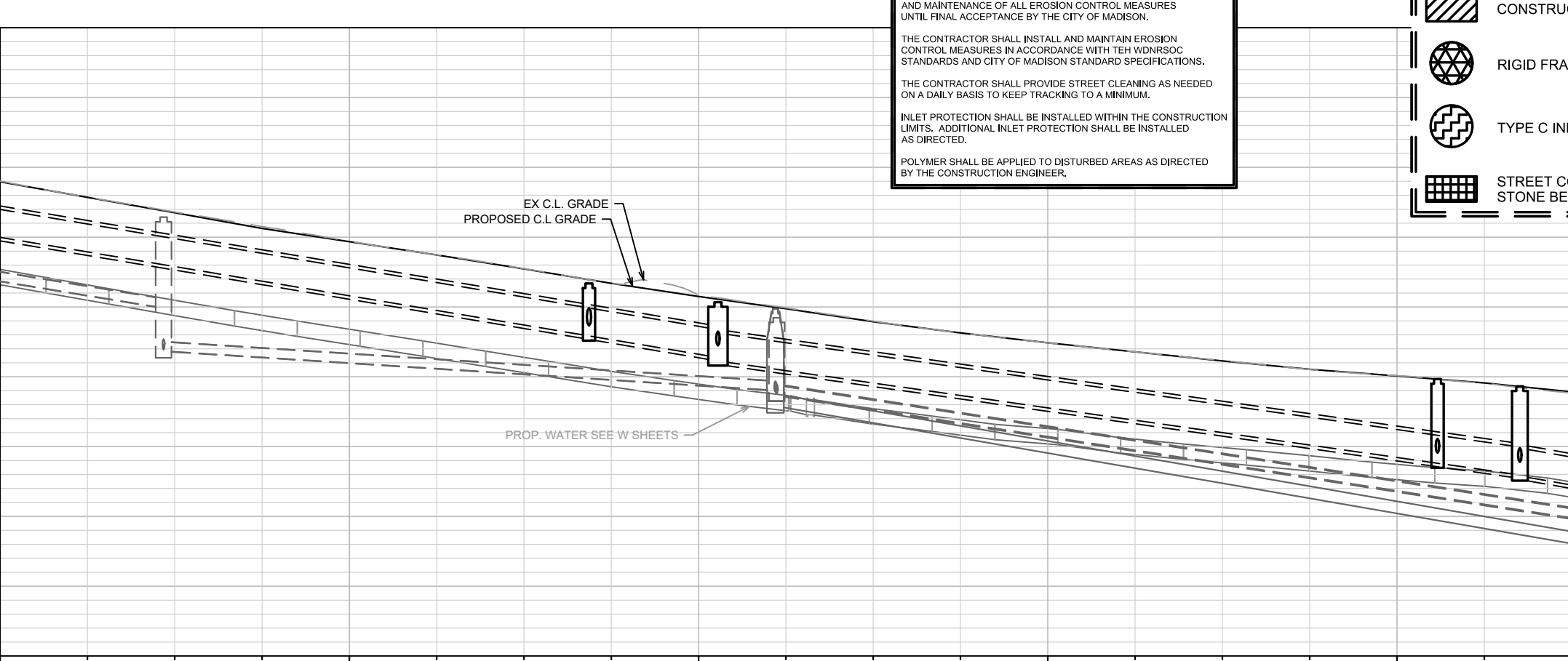
THE CONTRACTOR SHALL PROVIDE STREET CLEANING AS NEEDED ON A DAILY BASIS TO KEEP TRACKING TO A MINIMUM.

INLET PROTECTION SHALL BE INSTALLED WITHIN THE CONSTRUCTION LIMITS. ADDITIONAL INLET PROTECTION SHALL BE INSTALLED AS DIRECTED.

POLYMER SHALL BE APPLIED TO DISTURBED AREAS AS DIRECTED BY THE CONSTRUCTION ENGINEER.

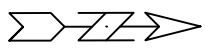


920
915
910
905
900
895
890
885
880
875



905
900
895
890
885
880
875

16+00 17+00 18+00 19+00 20+00 20+50



MARK	REVISION	DATE	BY
15113	1/22/2025	7:42 AM	EC-4
Designed By: #	15113		

15113
MADISON, WI
ASSESSMENT DISTRICT 2025
CONTRACT NO: 8766

N FRANKLIN EROSION CONTROL PLAN
N FRANKLIN AVENUE & LYNN TERRACE - ASSESSMENT DISTRICT 2025

M:\DESIGN\Projects\15113\CAD\Sewers\15113SWR-ErosionControl.dwg

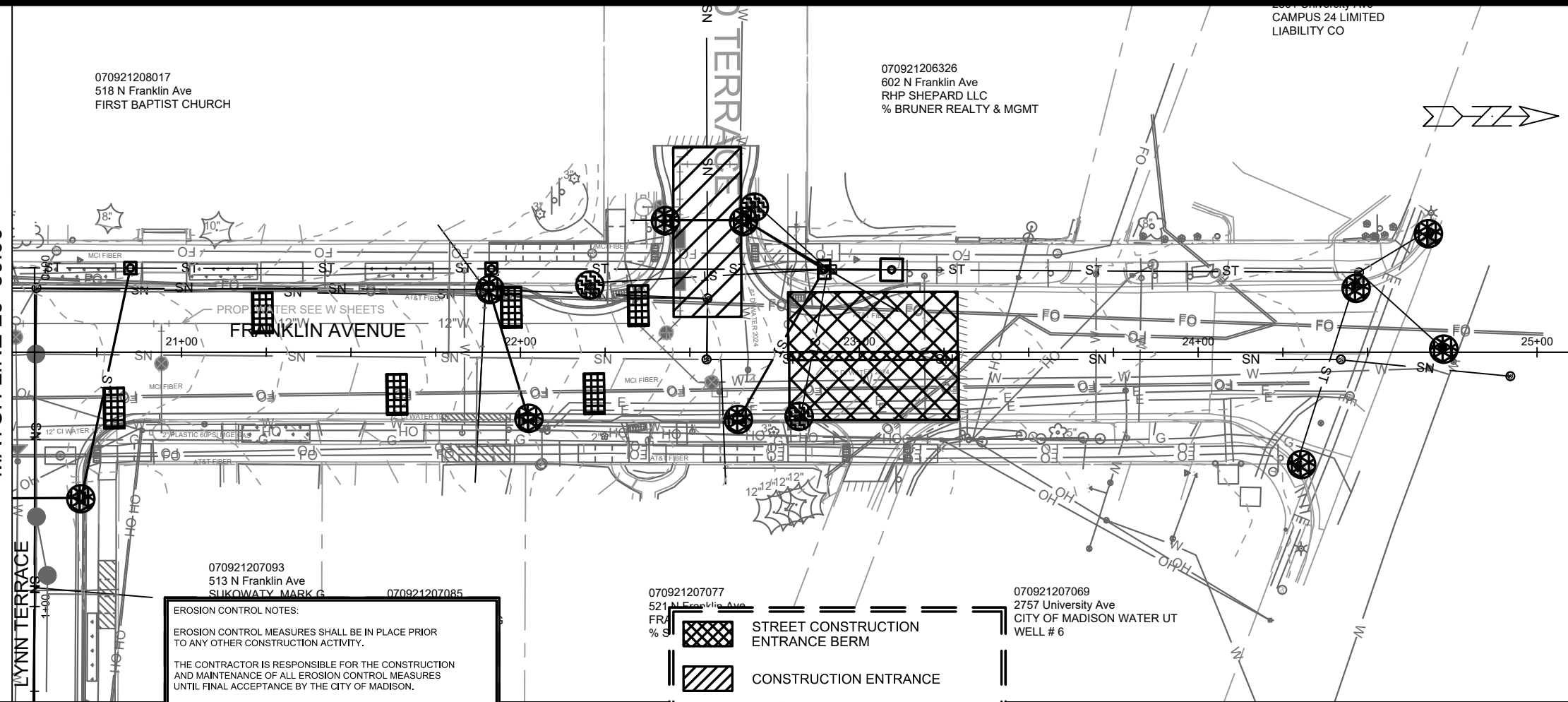


15113
EC-4

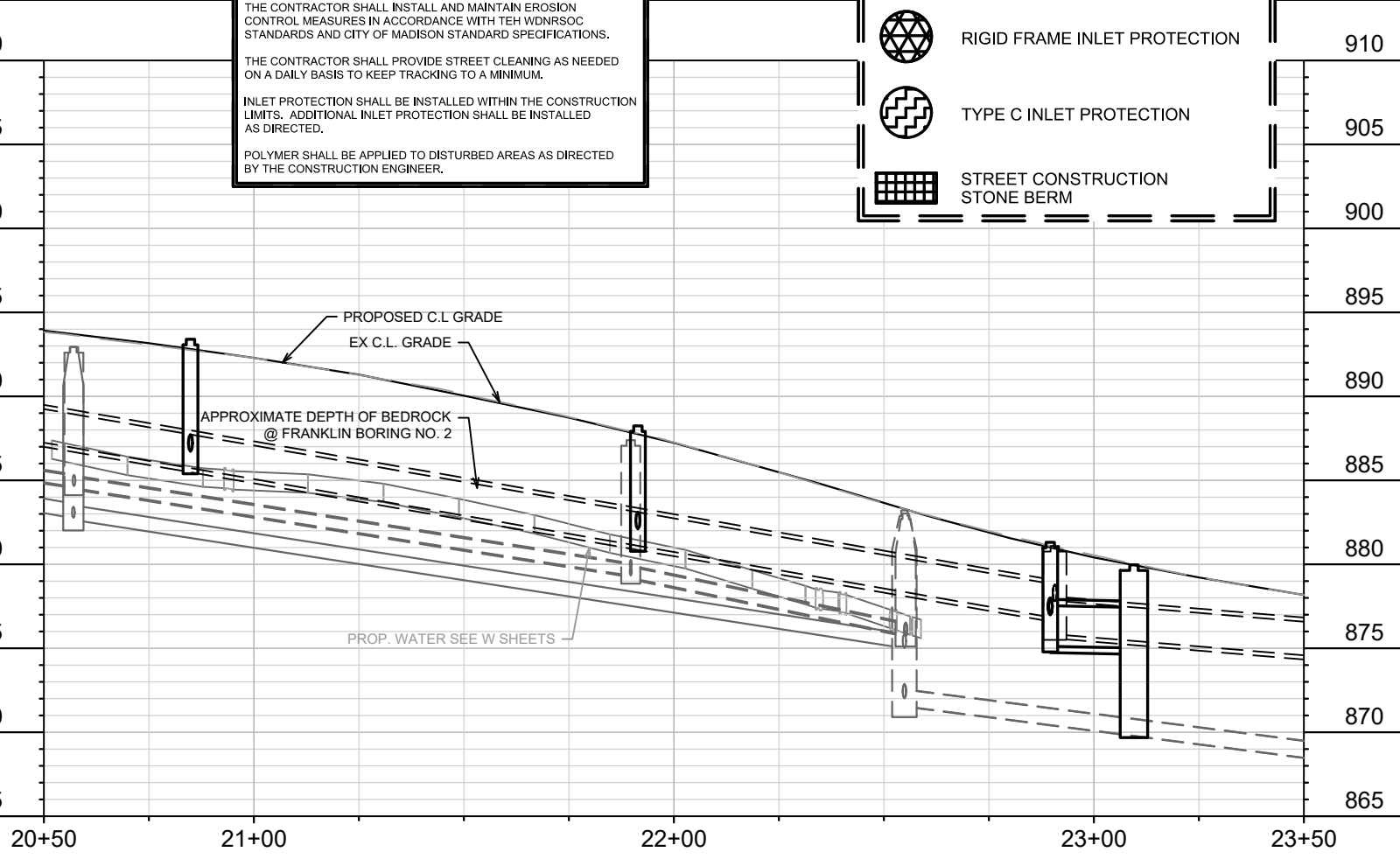
070921208017
518 N Franklin Ave
FIRST BAPTIST CHURCH

070921206326
602 N Franklin Ave
RHP SHEPARD LLC
% BRUNER REALTY & MGMT

MATCH LINE 20+50.00



910
905
900
895
890
885
880
875
870
865



070921207093
513 N Franklin Ave
SUKOWATY, MARK G 070921207085

EROSION CONTROL NOTES:

EROSION CONTROL MEASURES SHALL BE IN PLACE PRIOR TO ANY OTHER CONSTRUCTION ACTIVITY.






THE CONTRACTOR IS RESPONSIBLE FOR THE CONSTRUCTION AND MAINTENANCE OF ALL EROSION CONTROL MEASURES UNTIL FINAL ACCEPTANCE BY THE CITY OF MADISON.

THE CONTRACTOR SHALL INSTALL AND MAINTAIN EROSION CONTROL MEASURES IN ACCORDANCE WITH TEH WDNRSOC STANDARDS AND CITY OF MADISON STANDARD SPECIFICATIONS.

THE CONTRACTOR SHALL PROVIDE STREET CLEANING AS NEEDED ON A DAILY BASIS TO KEEP TRACKING TO A MINIMUM.

INLET PROTECTION SHALL BE INSTALLED WITHIN THE CONSTRUCTION LIMITS. ADDITIONAL INLET PROTECTION SHALL BE INSTALLED AS DIRECTED.

POLYMER SHALL BE APPLIED TO DISTURBED AREAS AS DIRECTED BY THE CONSTRUCTION ENGINEER.

-  STREET CONSTRUCTION ENTRANCE BERM
-  CONSTRUCTION ENTRANCE
-  RIGID FRAME INLET PROTECTION
-  TYPE C INLET PROTECTION
-  STREET CONSTRUCTION STONE BERM

MARK	REVISION	DATE	BY
15113	15113	1/22/2025	7:42 AM

Scale: 1" = 40'

15113
MADISON, WI
CONTRACT NO: 8766

N FRANKLIN EROSION CONTROL PLAN
N FRANKLIN AVENUE & LYNN TERRACE - ASSESSMENT DISTRICT 2025

M:\DESIGN\Projects\15113\CAD\Sewers\15113SWR-ErosionControl.dwg



070921208182
510 N Franklin Ave
YOUNGRE FRANKLIN LLC

070921208017
518 N Franklin Ave
FIRST BAPTIST CHURCH

FRANKLIN AVENUE
12"W

070921207093
513 N Franklin Ave
SUKOWATY, MARK G

070921207100
2738 Lynn Ter
VICTORY COURT LLC
% STEPHEN D BROWN

070921207126
2730 Lynn Ter
SUKOWATY, MARK G

070921207134
2726 Lynn Ter
SUGAR INVESTMENTS LLC
ATTN GARY VOSS

070921207142
2722 Lynn Ter
KIM AND LEE TRUST

070921207019
2701 University Ave
TWENTIETH CENTURY MARKETS
% THE FIORE COMPANIES

070921207192
509 N Franklin Ave
SUKOWATY, MARK G






070921207184
507 N Franklin Ave
FRANKLIN COURT II LLC

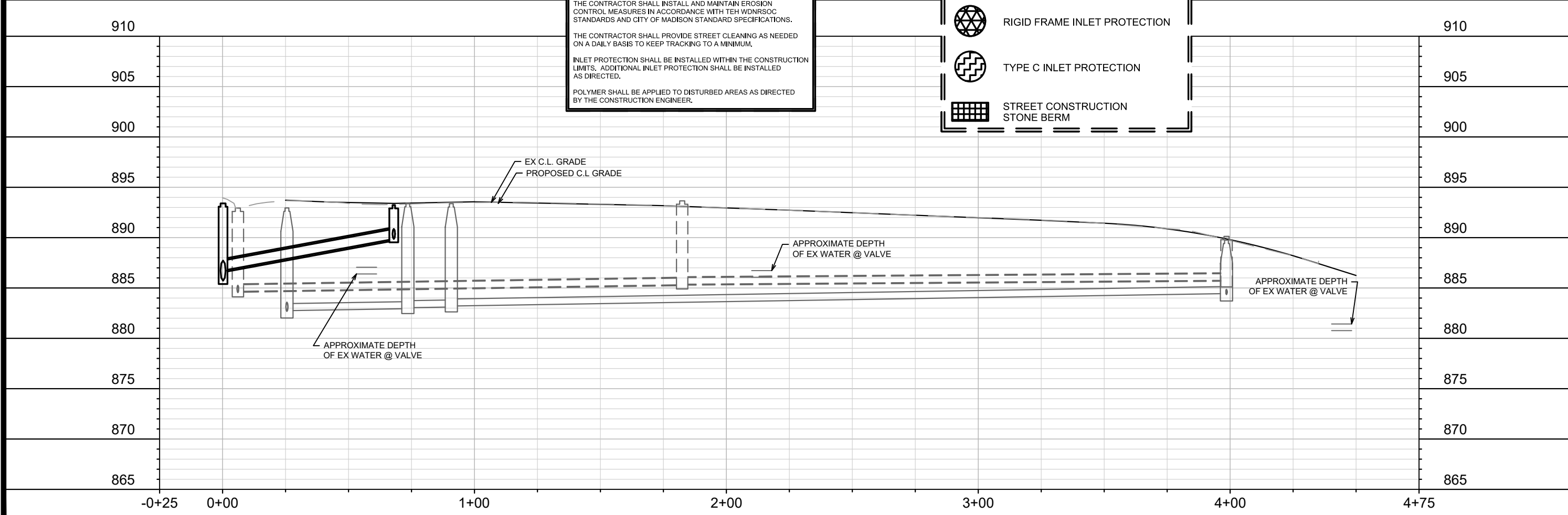
070921207176
2737 Lynn Ter
RHP SHEPARD LLC
% BRUNER REALTY & MGMT

070921207168
2725 Lynn Ter
CHINOOK PROPERTIES LLC

070921207150
2721 Lynn Ter
VOSS APARTMENTS TWO LLC
ATTN GARY VOSS

EROSION CONTROL NOTES:
EROSION CONTROL MEASURES SHALL BE IN PLACE PRIOR TO ANY OTHER CONSTRUCTION ACTIVITY.
THE CONTRACTOR IS RESPONSIBLE FOR THE CONSTRUCTION AND MAINTENANCE OF ALL EROSION CONTROL MEASURES UNTIL FINAL ACCEPTANCE BY THE CITY OF MADISON.
THE CONTRACTOR SHALL INSTALL AND MAINTAIN EROSION CONTROL MEASURES IN ACCORDANCE WITH THE WDNRSOC STANDARDS AND CITY OF MADISON STANDARD SPECIFICATIONS.
THE CONTRACTOR SHALL PROVIDE STREET CLEANING AS NEEDED ON A DAILY BASIS TO KEEP TRACKING TO A MINIMUM.
INLET PROTECTION SHALL BE INSTALLED WITHIN THE CONSTRUCTION LIMITS. ADDITIONAL INLET PROTECTION SHALL BE INSTALLED AS DIRECTED.
POLYMER SHALL BE APPLIED TO DISTURBED AREAS AS DIRECTED BY THE CONSTRUCTION ENGINEER.

-  STREET CONSTRUCTION ENTRANCE BERM
-  CONSTRUCTION ENTRANCE
-  RIGID FRAME INLET PROTECTION
-  TYPE C INLET PROTECTION
-  STREET CONSTRUCTION STONE BERM



15113

MADISON, WI

CONTRACT NO: 8766


15113

EC-6

MARK	REVISION	DATE	BY

Date: 1/22/2025 7:42 AM
Scale: 1" = 40'

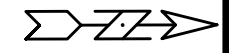
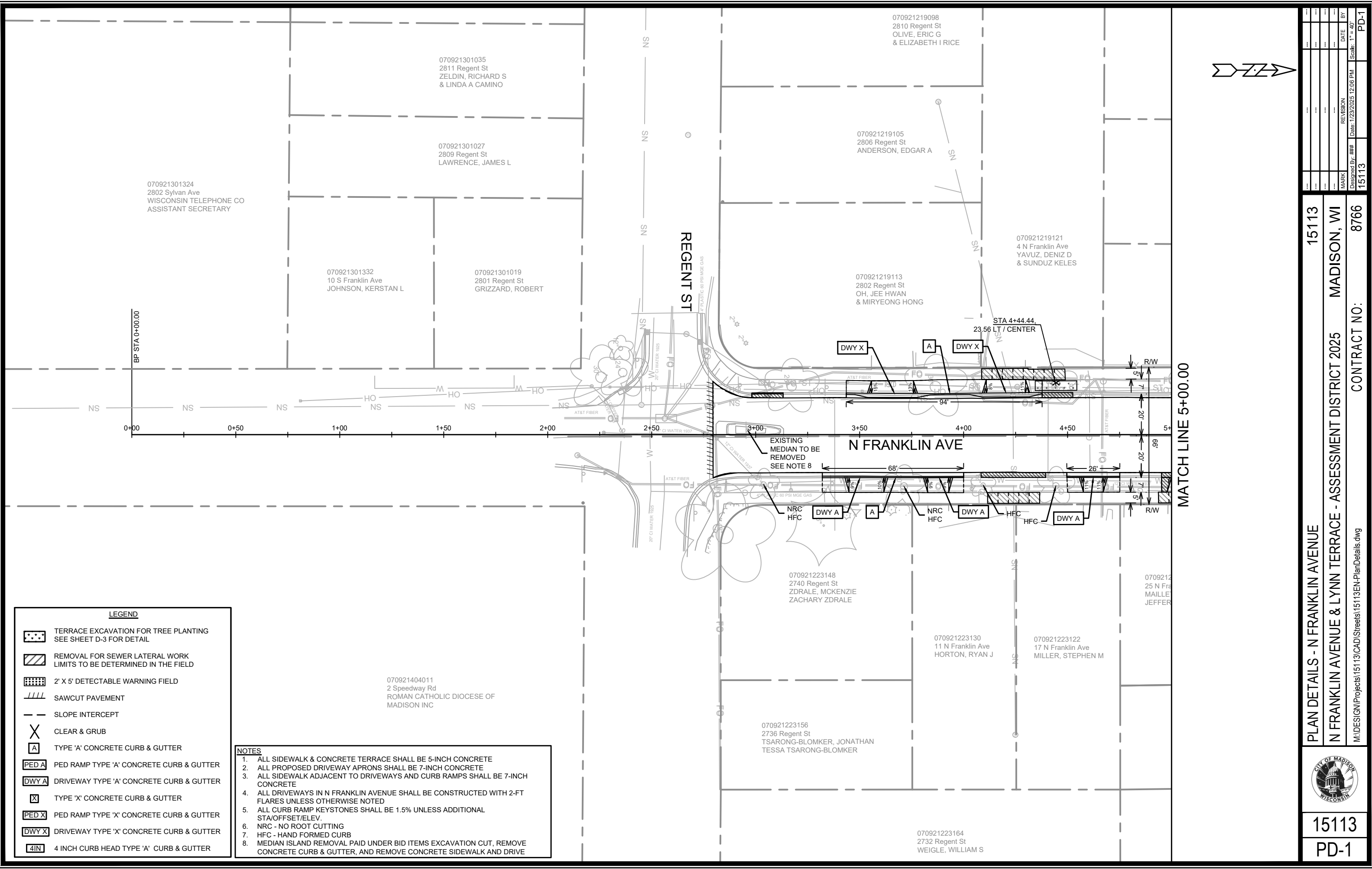
M:\DESIGN\Projects\15113\CAD\Sewers\15113SWR-ErosionControl.dwg



15113
EC-6

LYNN TERRACE EROSION CONTROL PLAN

N FRANKLIN AVENUE & LYNN TERRACE - ASSESSMENT DISTRICT 2025



LEGEND

	TERRACE EXCAVATION FOR TREE PLANTING SEE SHEET D-3 FOR DETAIL
	REMOVAL FOR SEWER LATERAL WORK LIMITS TO BE DETERMINED IN THE FIELD
	2' X 5' DETECTABLE WARNING FIELD
	SAWCUT PAVEMENT
	SLOPE INTERCEPT
	CLEAR & GRUB
	TYPE 'A' CONCRETE CURB & GUTTER
	PED RAMP TYPE 'A' CONCRETE CURB & GUTTER
	DRIVEWAY TYPE 'A' CONCRETE CURB & GUTTER
	TYPE 'X' CONCRETE CURB & GUTTER
	PED RAMP TYPE 'X' CONCRETE CURB & GUTTER
	DRIVEWAY TYPE 'X' CONCRETE CURB & GUTTER
	4 INCH CURB HEAD TYPE 'A' CURB & GUTTER

- NOTES**
- ALL SIDEWALK & CONCRETE TERRACE SHALL BE 5-INCH CONCRETE
 - ALL PROPOSED DRIVEWAY APRONS SHALL BE 7-INCH CONCRETE
 - ALL SIDEWALK ADJACENT TO DRIVEWAYS AND CURB RAMPS SHALL BE 7-INCH CONCRETE
 - ALL DRIVEWAYS IN N FRANKLIN AVENUE SHALL BE CONSTRUCTED WITH 2-FT FLARES UNLESS OTHERWISE NOTED
 - ALL CURB RAMP KEYSTONES SHALL BE 1.5% UNLESS ADDITIONAL STA/OFFSET/ELEV.
 - NRC - NO ROOT CUTTING
 - HFC - HAND FORMED CURB
 - MEDIAN ISLAND REMOVAL PAID UNDER BID ITEMS EXCAVATION CUT, REMOVE CONCRETE CURB & GUTTER, AND REMOVE CONCRETE SIDEWALK AND DRIVE

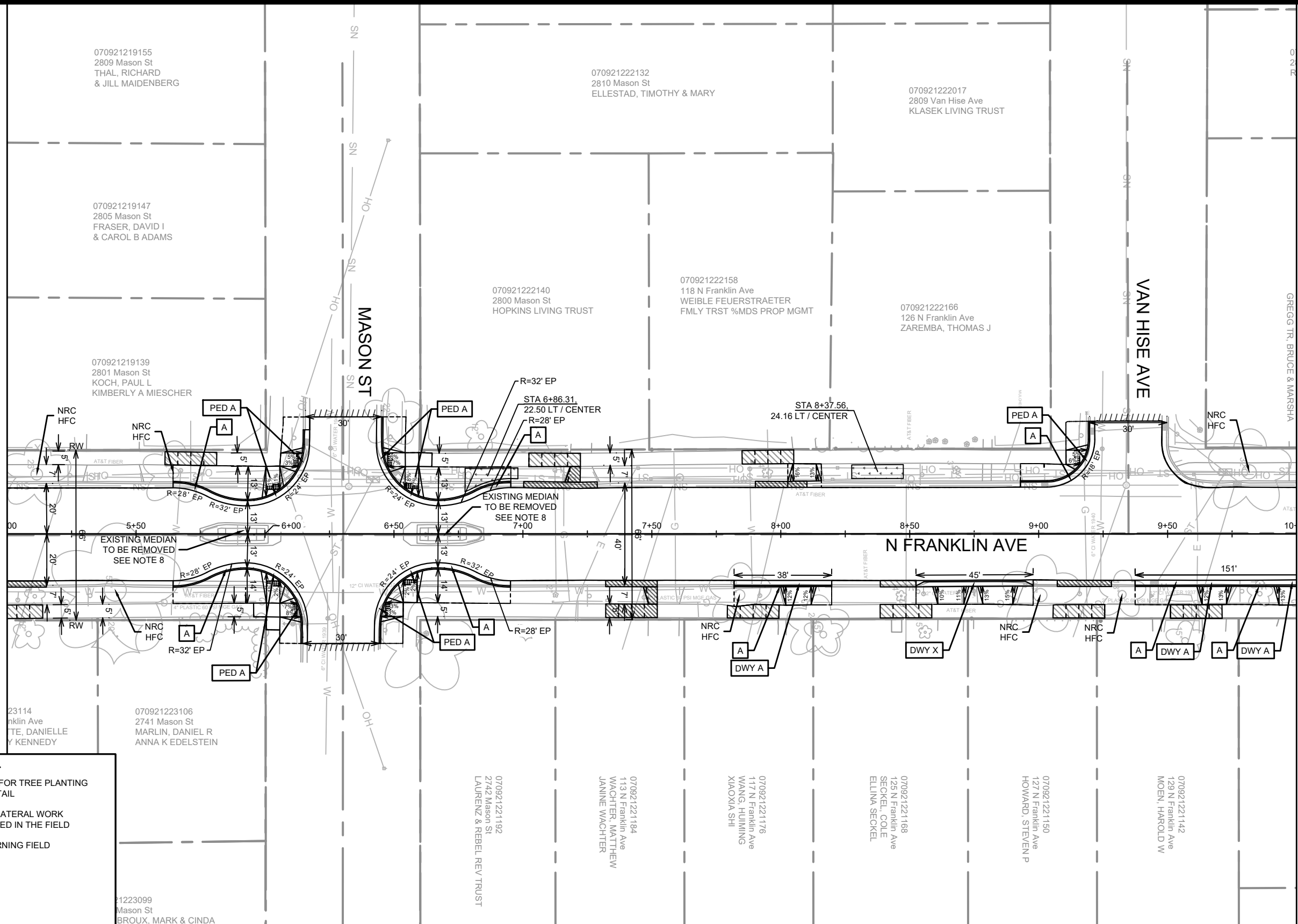
MARK	REVISION	DATE	BY
15113	15113	1/23/2025	12:06 PM
Designed By: ##	15113	Scale: 1" = 40'	PD-1

15113
 PLAN DETAILS - N FRANKLIN AVENUE
 N FRANKLIN AVENUE & LYNN TERRACE - ASSESSMENT DISTRICT 2025
 MADISON, WI
 M:\DESIGN\Projects\15113\CAD\Streets\15113EN-PlanDetails.dwg
 CONTRACT NO: 8766

15113
 PD-1

MATCH LINE 5+00.00

MATCH LINE 10+00.00

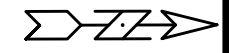


LEGEND

- TERRACE EXCAVATION FOR TREE PLANTING
SEE SHEET D-3 FOR DETAIL
- REMOVAL FOR SEWER LATERAL WORK
LIMITS TO BE DETERMINED IN THE FIELD
- 2' X 5' DETECTABLE WARNING FIELD
- SAWCUT PAVEMENT
- SLOPE INTERCEPT
- CLEAR & GRUB
- TYPE 'A' CONCRETE CURB & GUTTER
- PED RAMP TYPE 'A' CONCRETE CURB & GUTTER
- DRIVEWAY TYPE 'A' CONCRETE CURB & GUTTER
- TYPE 'X' CONCRETE CURB & GUTTER
- PED RAMP TYPE 'X' CONCRETE CURB & GUTTER
- DRIVEWAY TYPE 'X' CONCRETE CURB & GUTTER
- 4 INCH CURB HEAD TYPE 'A' CURB & GUTTER

NOTES

1. ALL SIDEWALK & CONCRETE TERRACE SHALL BE 5-INCH CONCRETE
2. ALL PROPOSED DRIVEWAY APRONS SHALL BE 7-INCH CONCRETE
3. ALL SIDEWALK ADJACENT TO DRIVEWAYS AND CURB RAMPS SHALL BE 7-INCH CONCRETE
4. ALL DRIVEWAYS IN N FRANKLIN AVENUE SHALL BE CONSTRUCTED WITH 2-FT FLARES UNLESS OTHERWISE NOTED
5. ALL CURB RAMP KEYSTONES SHALL BE 1.5% UNLESS ADDITIONAL STA/OFFSET/ELEV.
6. NRC - NO ROOT CUTTING
7. HFC - HAND FORMED CURB
8. MEDIAN ISLAND REMOVAL PAID UNDER BID ITEMS EXCAVATION CUT, REMOVE CONCRETE CURB & GUTTER, AND REMOVE CONCRETE SIDEWALK AND DRIVE



DATE	BY
REVISION	
DESIGNED BY: ###	15113
DATE: 1/23/2025 12:07 PM	Scale: 1" = 40'
MARK	PD-2

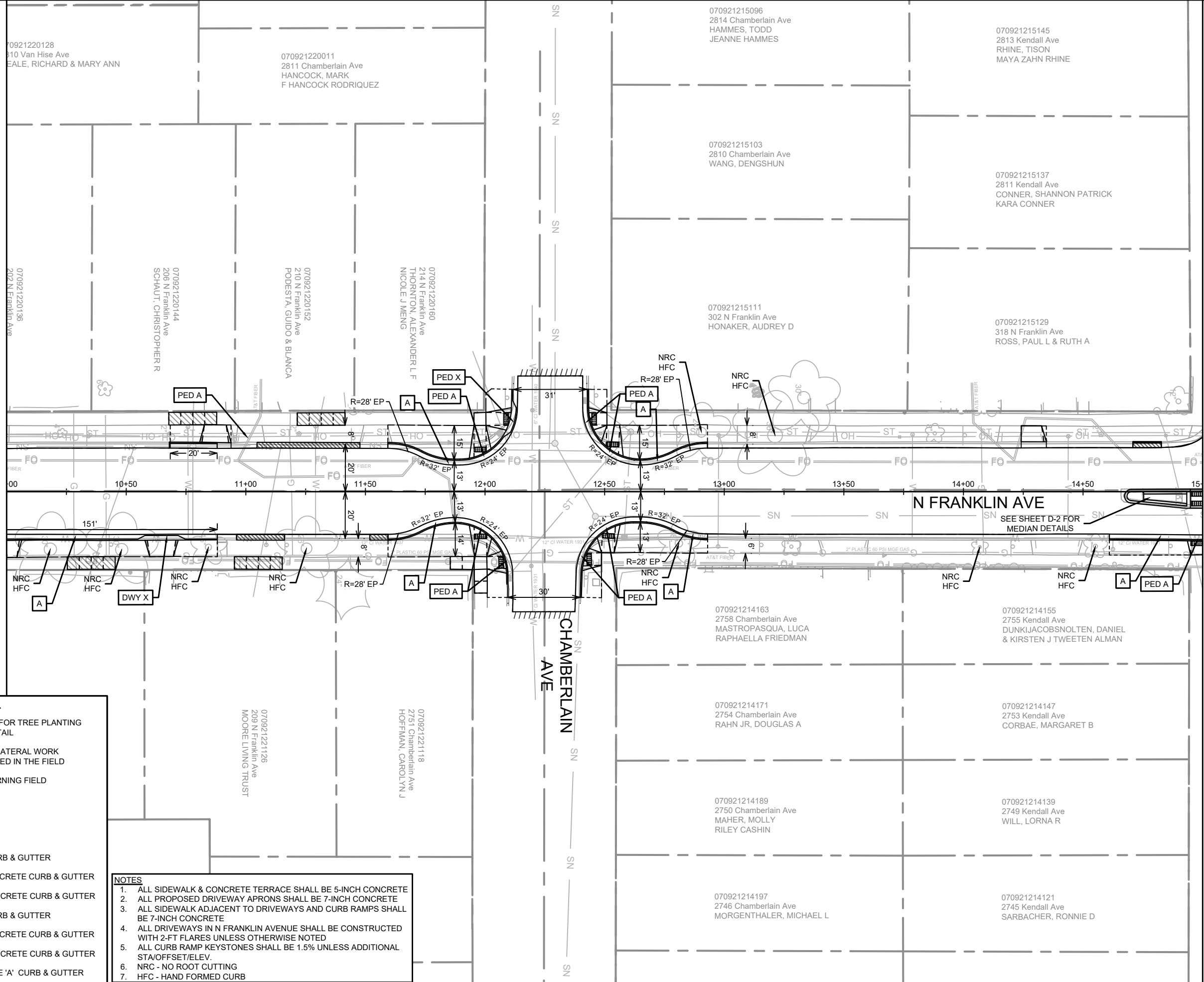
15113
 MADISON, WI
 N FRANKLIN AVENUE & LYNN TERRACE - ASSESSMENT DISTRICT 2025
 CONTRACT NO: 8766



15113
 PD-2

MATCH LINE 10+00.00

MATCH LINE 15+00.00



070921220128
310 Van Hise Ave
EALE, RICHARD & MARY ANN

070921220011
2811 Chamberlain Ave
HANCOCK, MARK
F HANCOCK RODRIQUEZ

070921215096
2814 Chamberlain Ave
HAMMES, TODD
JEANNE HAMMES

070921215145
2813 Kendall Ave
RHINE, TISON
MAYA ZAHN RHINE

070921220136
202 N Franklin Ave

070921220144
206 N Franklin Ave
SCHAUUT, CHRISTOPHER R

070921220152
210 N Franklin Ave
PODESTA, GUIDO & BLANCA

070921220160
214 N Franklin Ave
THORNTON, ALEXANDER L F
NICOLE J MENG

070921215103
2810 Chamberlain Ave
WANG, DENGSHUN

070921215137
2811 Kendall Ave
CONNER, SHANNON PATRICK
KARA CONNER

070921215111
302 N Franklin Ave
HONAKER, AUDREY D

070921215129
318 N Franklin Ave
ROSS, PAUL L & RUTH A

070921214163
2758 Chamberlain Ave
MASTROPASQUA, LUCA
RAPHAELLA FRIEDMAN

070921214155
2755 Kendall Ave
DUNKIJACOBSNOLTEN, DANIEL
& KIRSTEN J TWEETEN ALMAN

070921214171
2754 Chamberlain Ave
RAHN JR, DOUGLAS A

070921214147
2753 Kendall Ave
CORBAE, MARGARET B

070921214189
2750 Chamberlain Ave
MAHER, MOLLY
RILEY CASHIN

070921214139
2749 Kendall Ave
WILL, LORNA R

070921214197
2746 Chamberlain Ave
MORGENTHALER, MICHAEL L

070921214121
2745 Kendall Ave
SARBACHER, RONNIE D

LEGEND

- TERRACE EXCAVATION FOR TREE PLANTING
SEE SHEET D-3 FOR DETAIL
- REMOVAL FOR SEWER LATERAL WORK
LIMITS TO BE DETERMINED IN THE FIELD
- 2' X 5' DETECTABLE WARNING FIELD
- SAWCUT PAVEMENT
- SLOPE INTERCEPT
- CLEAR & GRUB
- TYPE 'A' CONCRETE CURB & GUTTER
- PED RAMP TYPE 'A' CONCRETE CURB & GUTTER
- DRIVEWAY TYPE 'A' CONCRETE CURB & GUTTER
- TYPE 'X' CONCRETE CURB & GUTTER
- PED RAMP TYPE 'X' CONCRETE CURB & GUTTER
- DRIVEWAY TYPE 'X' CONCRETE CURB & GUTTER
- 4 INCH CURB HEAD TYPE 'A' CURB & GUTTER

NOTES

1. ALL SIDEWALK & CONCRETE TERRACE SHALL BE 5-INCH CONCRETE
2. ALL PROPOSED DRIVEWAY APRONS SHALL BE 7-INCH CONCRETE
3. ALL SIDEWALK ADJACENT TO DRIVEWAYS AND CURB RAMPS SHALL BE 7-INCH CONCRETE
4. ALL DRIVEWAYS IN N FRANKLIN AVENUE SHALL BE CONSTRUCTED WITH 2-FT FLARES UNLESS OTHERWISE NOTED
5. ALL CURB RAMP KEYSTONES SHALL BE 1.5% UNLESS ADDITIONAL STA/OFFSET/ELEV.
6. NRC - NO ROOT CUTTING
7. HFC - HAND FORMED CURB

MARK	REVISION	DATE	BY

15113
MADISON, WI
8766
CONTRACT NO:

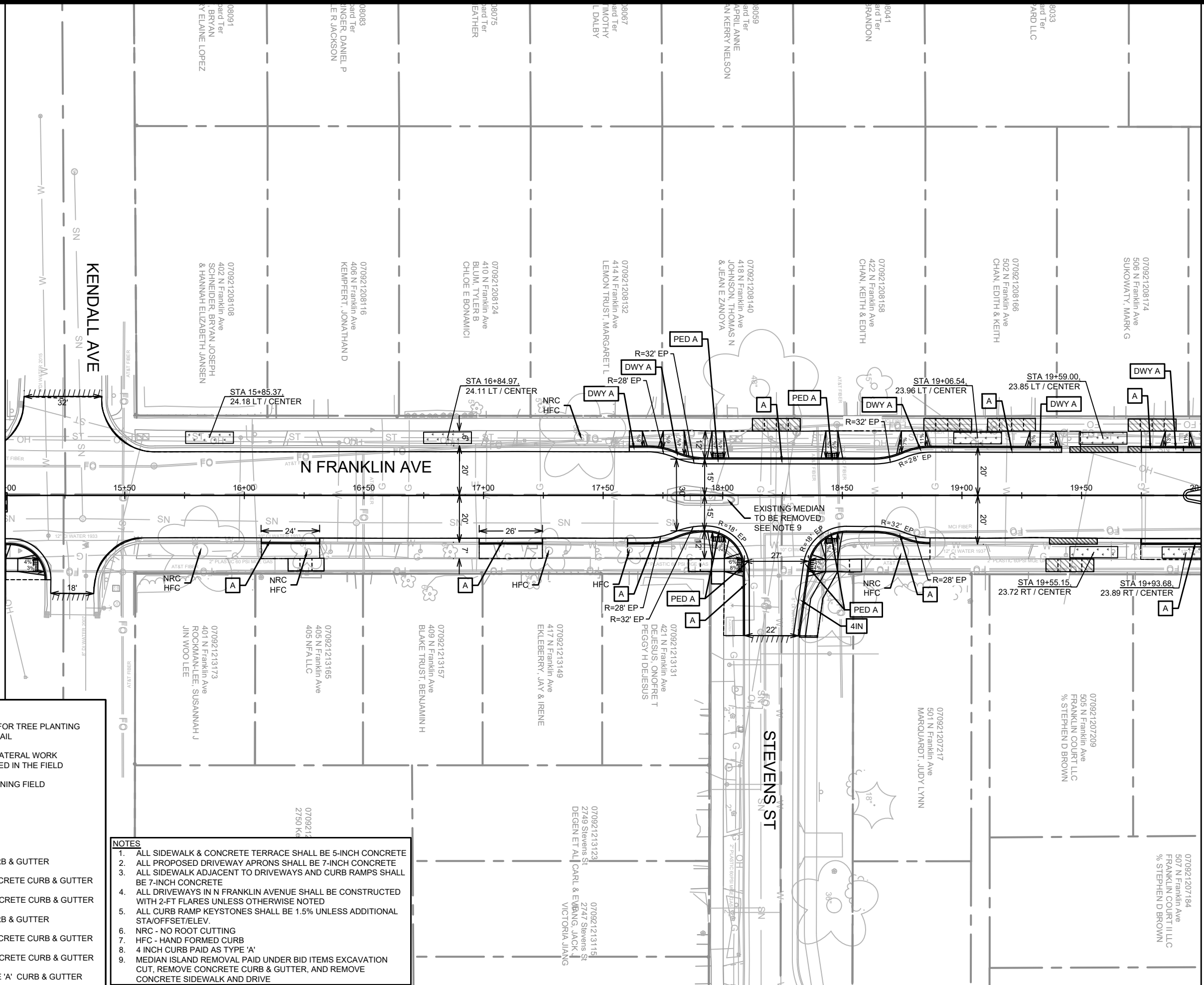
PLAN DETAILS - N FRANKLIN AVENUE
N FRANKLIN AVENUE & LYNN TERRACE - ASSESSMENT DISTRICT 2025
M:\DESIGN\Projects\15113\CAD\Streets\15113EN-PlanDetails.dwg



15113
PD-3

MATCH LINE 15+00.00

MATCH LINE 20+00.00



LEGEND

- TERRACE EXCAVATION FOR TREE PLANTING SEE SHEET D-3 FOR DETAIL
- REMOVAL FOR SEWER LATERAL WORK LIMITS TO BE DETERMINED IN THE FIELD
- 2' X 5' DETECTABLE WARNING FIELD
- SAWCUT PAVEMENT
- SLOPE INTERCEPT
- CLEAR & GRUB
- TYPE 'A' CONCRETE CURB & GUTTER
- PED RAMP TYPE 'A' CONCRETE CURB & GUTTER
- DRIVEWAY TYPE 'A' CONCRETE CURB & GUTTER
- TYPE 'X' CONCRETE CURB & GUTTER
- PED RAMP TYPE 'X' CONCRETE CURB & GUTTER
- DRIVEWAY TYPE 'X' CONCRETE CURB & GUTTER
- 4 INCH CURB HEAD TYPE 'A' CURB & GUTTER

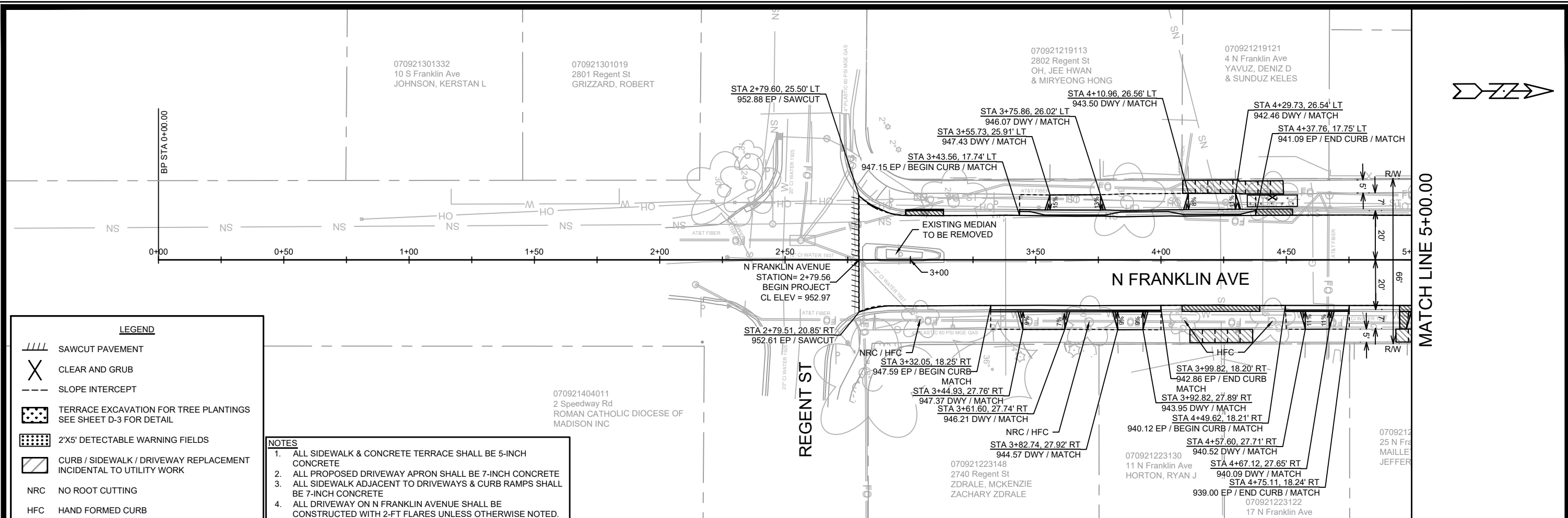
NOTES

1. ALL SIDEWALK & CONCRETE TERRACE SHALL BE 5-INCH CONCRETE
2. ALL PROPOSED DRIVEWAY APRONS SHALL BE 7-INCH CONCRETE
3. ALL SIDEWALK ADJACENT TO DRIVEWAYS AND CURB RAMPS SHALL BE 7-INCH CONCRETE
4. ALL DRIVEWAYS IN N FRANKLIN AVENUE SHALL BE CONSTRUCTED WITH 2-FT FLARES UNLESS OTHERWISE NOTED
5. ALL CURB RAMP KEYSTONES SHALL BE 1.5% UNLESS ADDITIONAL STA/OFFSET/ELEV.
6. NRC - NO ROOT CUTTING
7. HFC - HAND FORMED CURB
8. 4 INCH CURB PAID AS TYPE 'A'
9. MEDIAN ISLAND REMOVAL PAID UNDER BID ITEMS EXCAVATION CUT, REMOVE CONCRETE CURB & GUTTER, AND REMOVE CONCRETE SIDEWALK AND DRIVE

MARK	REVISION	DATE	BY

15113
 MADISON, WI
 N FRANKLIN AVENUE & LYNN TERRACE - ASSESSMENT DISTRICT 2025
 CONTRACT NO: 8766

15113
 PD-4

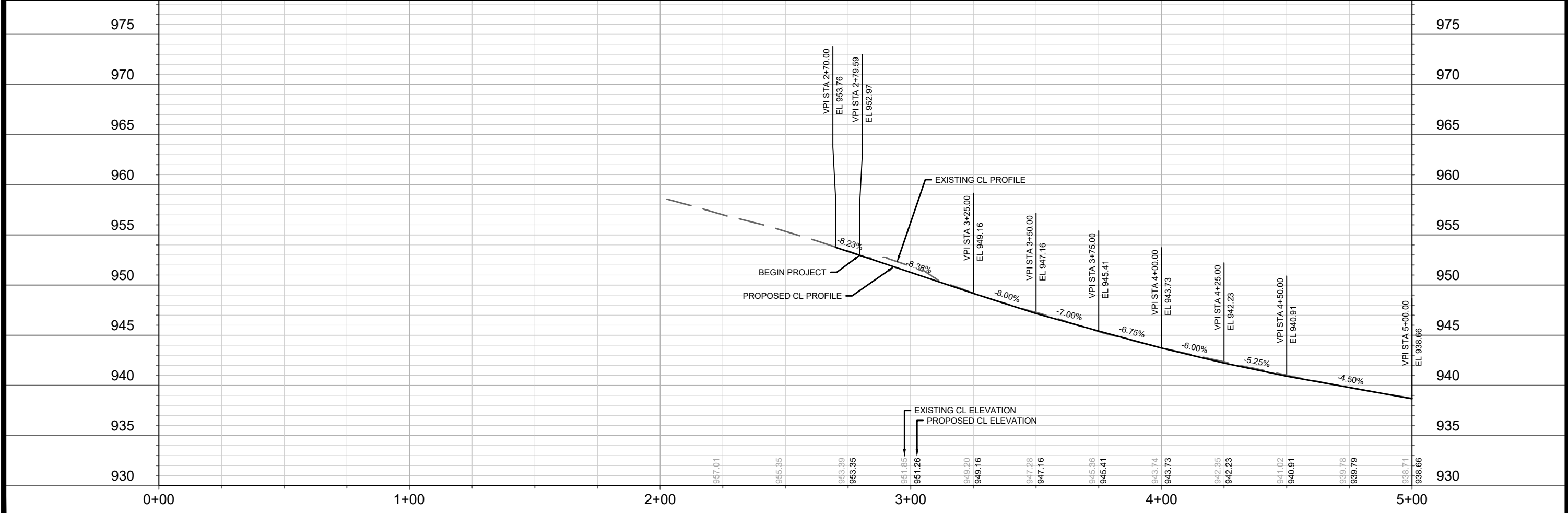


LEGEND

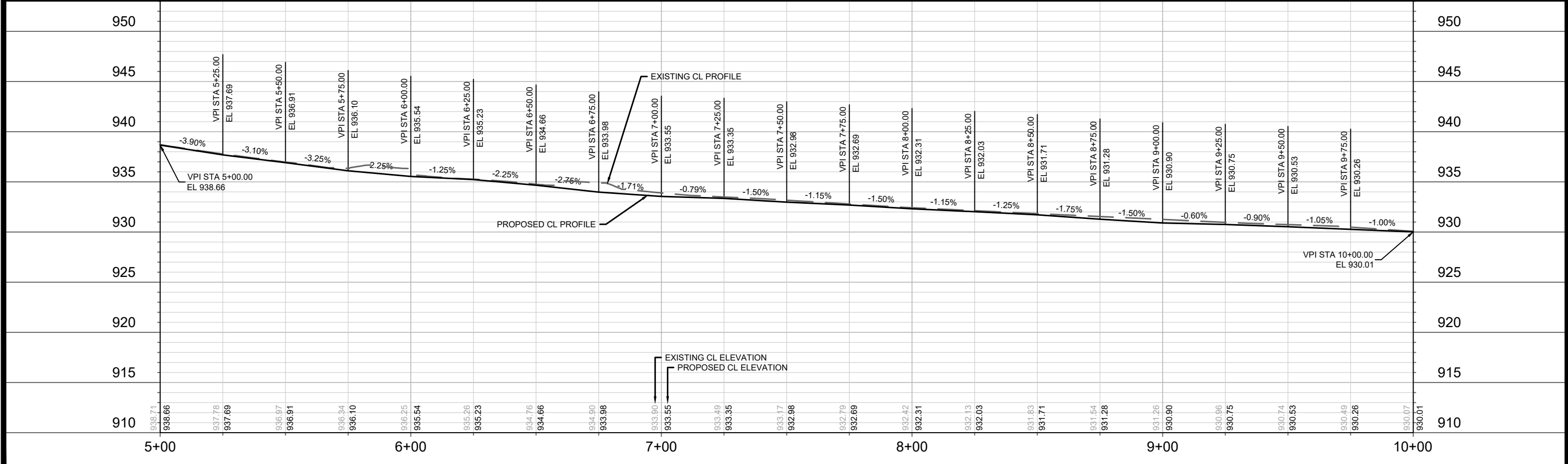
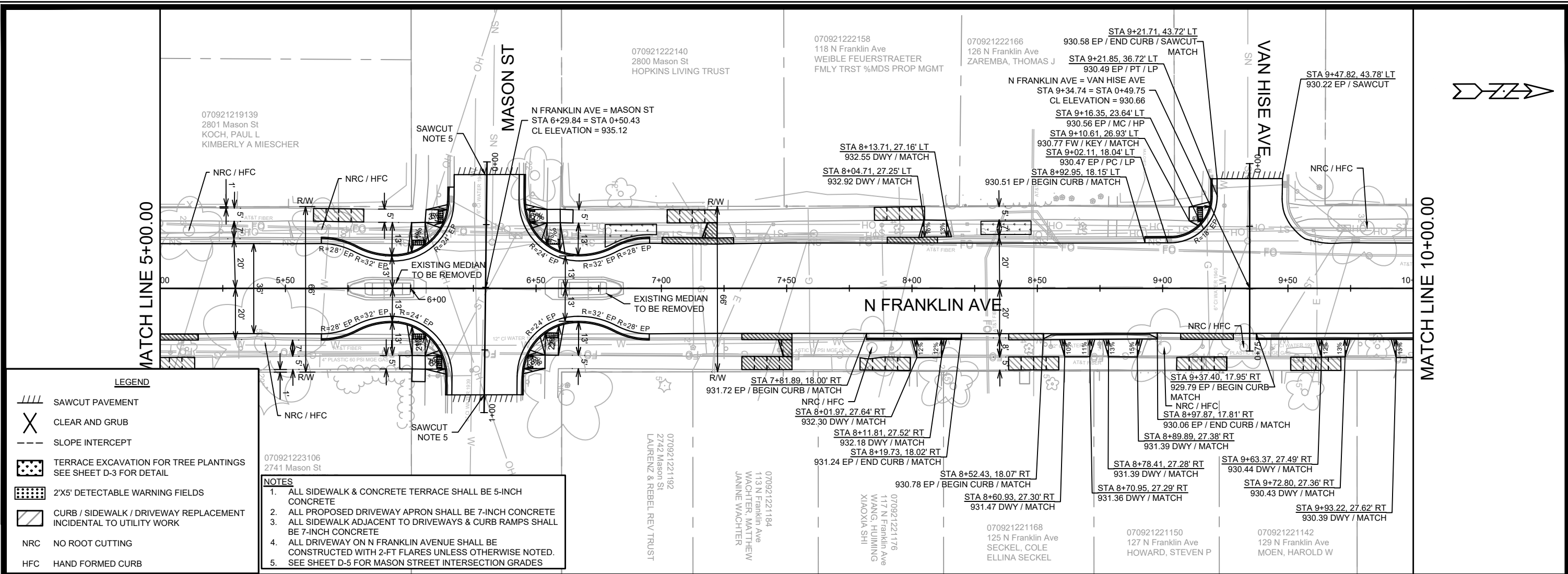
- SAWCUT PAVEMENT
- CLEAR AND GRUB
- SLOPE INTERCEPT
- TERRACE EXCAVATION FOR TREE PLANTINGS SEE SHEET D-3 FOR DETAIL
- 2'X5' DETECTABLE WARNING FIELDS
- CURB / SIDEWALK / DRIVEWAY REPLACEMENT INCIDENTAL TO UTILITY WORK
- NRC NO ROOT CUTTING
- HFC HAND FORMED CURB

NOTES

1. ALL SIDEWALK & CONCRETE TERRACE SHALL BE 5-INCH CONCRETE
2. ALL PROPOSED DRIVEWAY APRON SHALL BE 7-INCH CONCRETE
3. ALL SIDEWALK ADJACENT TO DRIVEWAYS & CURB RAMPS SHALL BE 7-INCH CONCRETE
4. ALL DRIVEWAY ON N FRANKLIN AVENUE SHALL BE CONSTRUCTED WITH 2-FT FLARES UNLESS OTHERWISE NOTED.



15113	MADISON, WI	8766	CONTRACT NO:
N FRANKLIN AVENUE PLAN & PROFILE		N FRANKLIN AVENUE & LYNN TERRACE - ASSESSMENT DISTRICT 2025	
M:\DESIGN\Projects\15113\CAD\Streets\15113EN-PrP.dwg			
15113		P-1	



15113
 MADISON, WI
 ASSESSMENT DISTRICT 2025
 CONTRACT NO: 8766

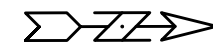
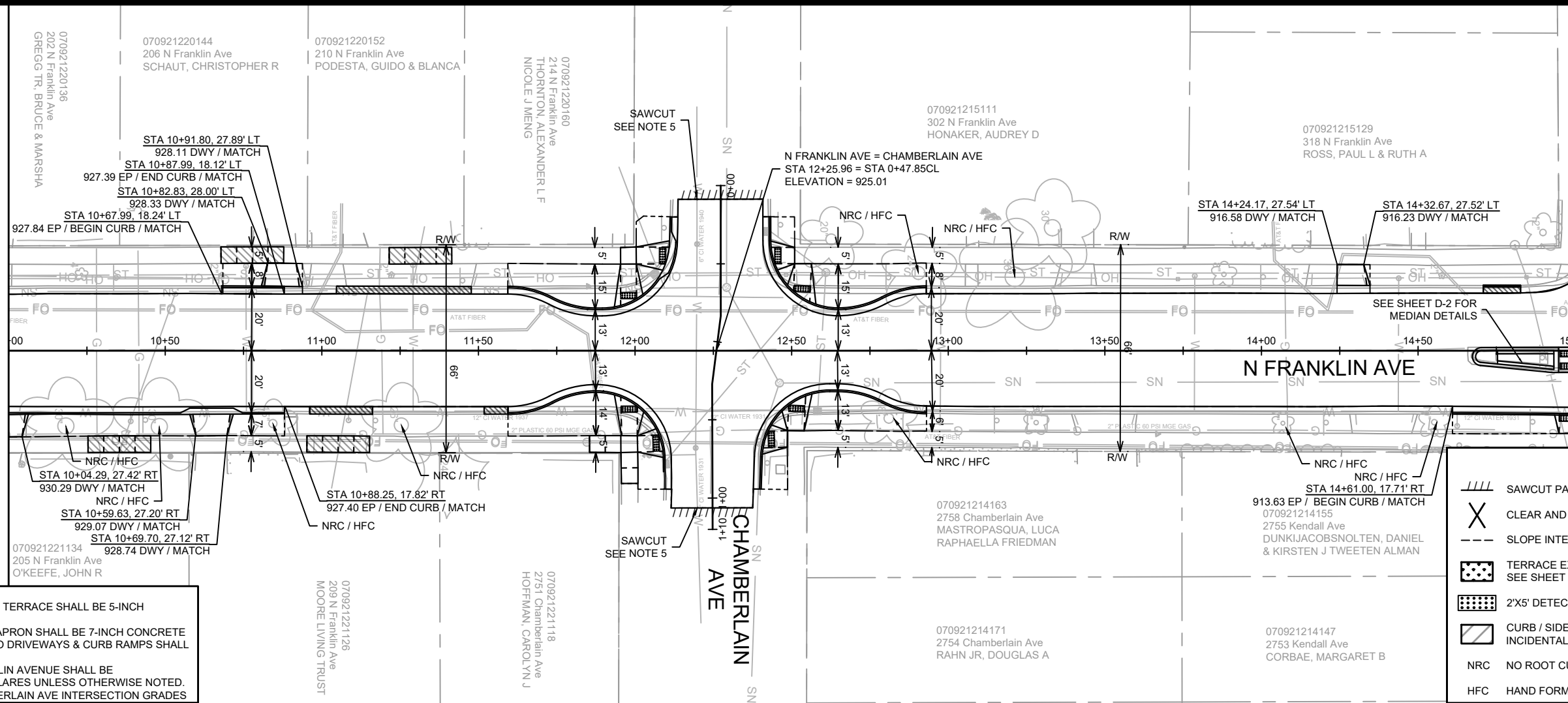
N FRANKLIN AVENUE PLAN & PROFILE
N FRANKLIN AVENUE & LYNN TERRACE - ASSESSMENT DISTRICT 2025

M:\DESIGN\Projects\15113\CAD\Streets\15113EN-PnP.dwg

15113
 P-2

MATCH LINE 10+00.00

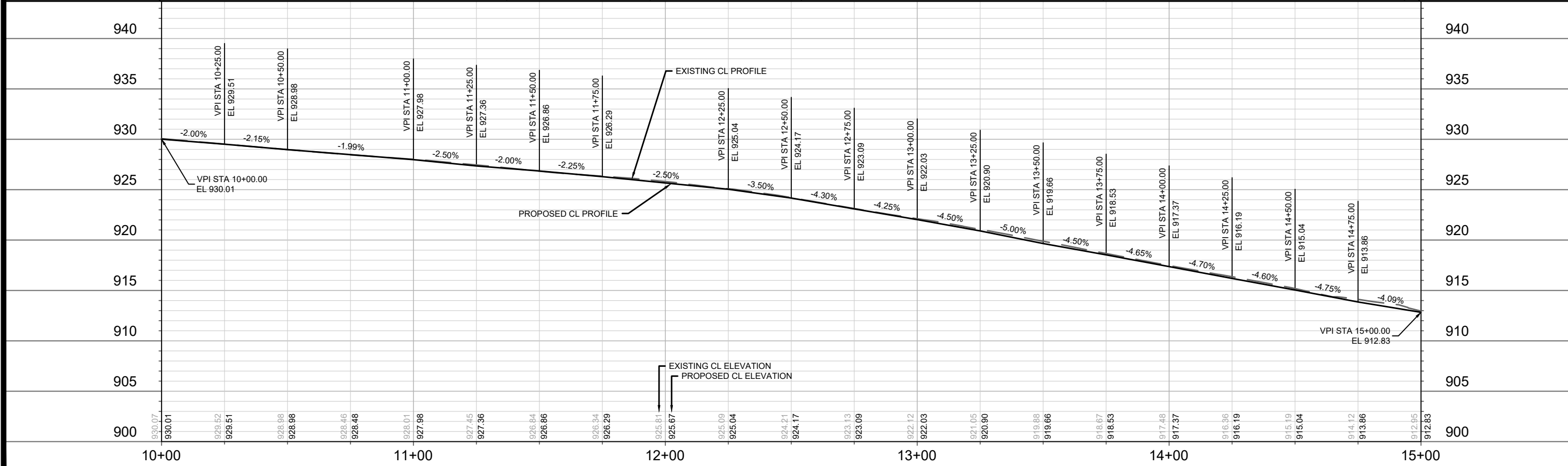
MATCH LINE 15+00.00



- NOTES**
1. ALL SIDEWALK & CONCRETE TERRACE SHALL BE 5-INCH CONCRETE
 2. ALL PROPOSED DRIVEWAY APRON SHALL BE 7-INCH CONCRETE
 3. ALL SIDEWALK ADJACENT TO DRIVEWAYS & CURB RAMPS SHALL BE 7-INCH CONCRETE
 4. ALL DRIVEWAY ON N FRANKLIN AVENUE SHALL BE CONSTRUCTED WITH 2-FT FLARES UNLESS OTHERWISE NOTED.
 5. SEE SHEET D-6 FOR CHAMBERLAIN AVE INTERSECTION GRADES

LEGEND

- SAWCUT PAVEMENT
- CLEAR AND GRUB
- SLOPE INTERCEPT
- TERRACE EXCAVATION FOR TREE PLANTINGS SEE SHEET D-3 FOR DETAIL
- 2'X5' DETECTABLE WARNING FIELDS
- CURB / SIDEWALK / DRIVEWAY REPLACEMENT INCIDENTAL TO UTILITY WORK
- NRC NO ROOT CUTTING
- HFC HAND FORMED CURB

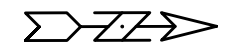
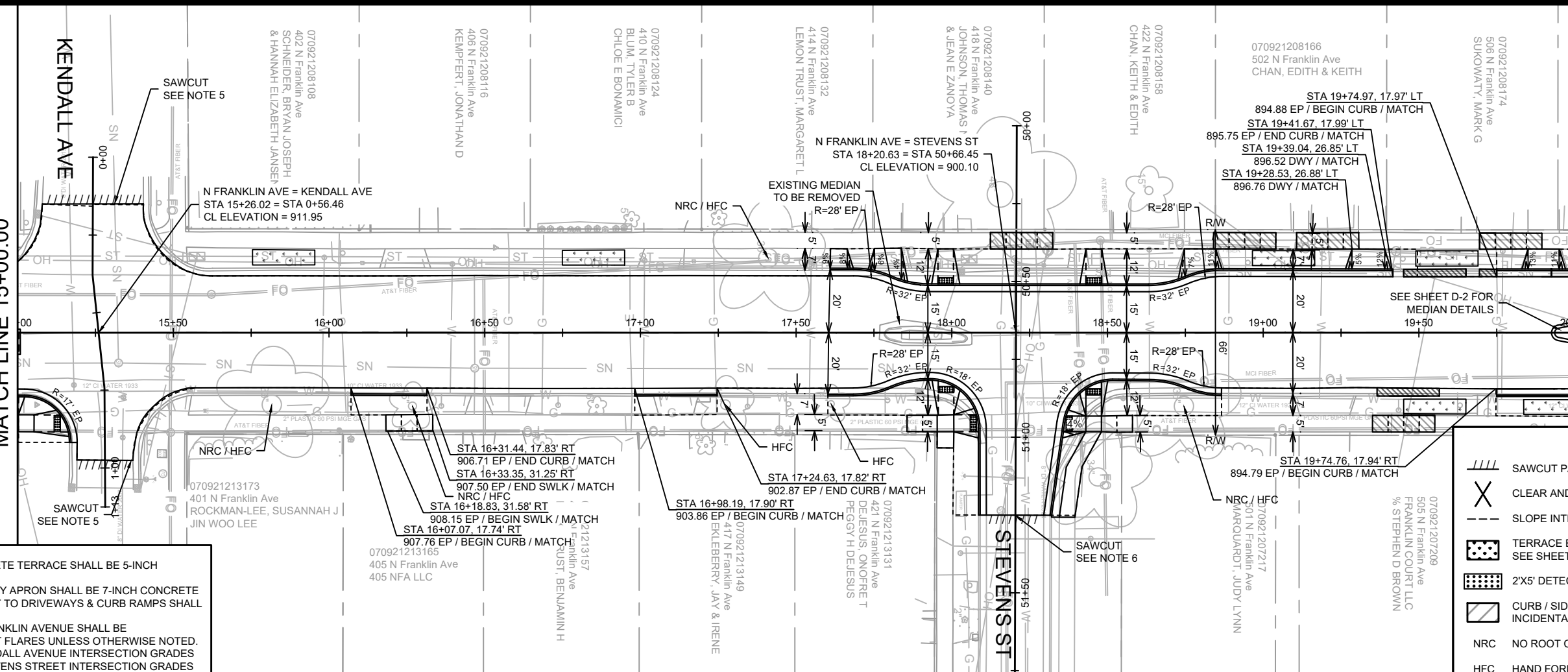


15113
 MADISON, WI
 ASSESSMENT DISTRICT 2025
 CONTRACT NO: 8766
 P-3

15113
 P-3

MATCH LINE 15+00.00

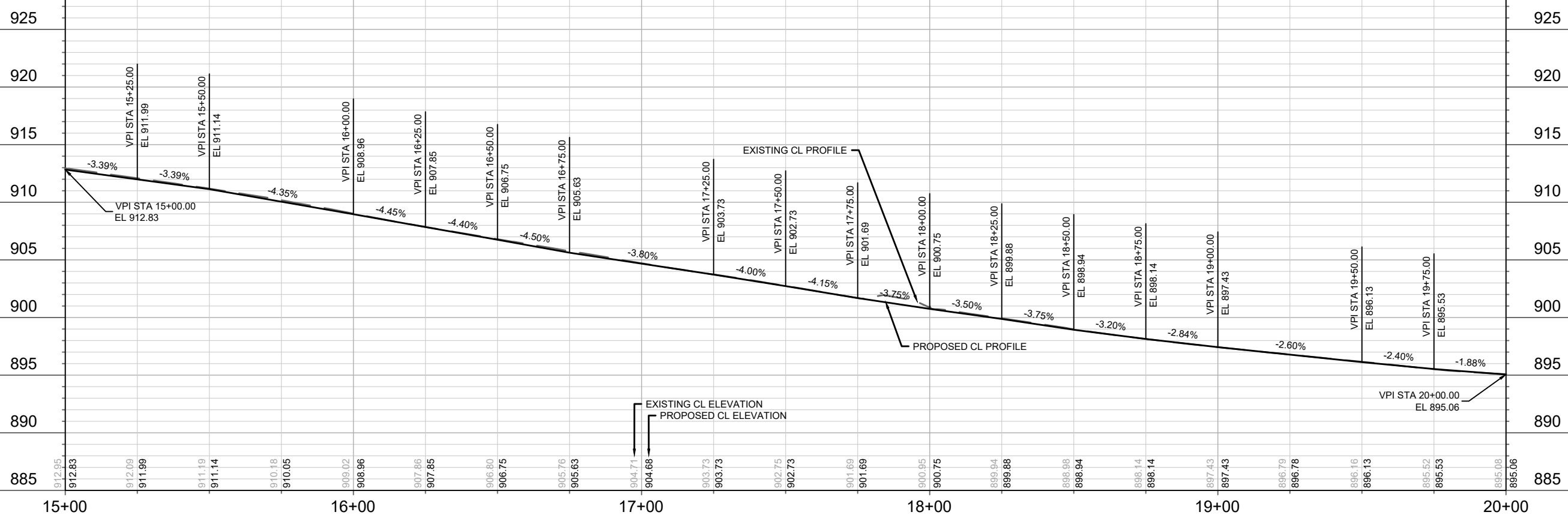
MATCH LINE 20+00.00



- NOTES**
1. ALL SIDEWALK & CONCRETE TERRACE SHALL BE 5-INCH CONCRETE
 2. ALL PROPOSED DRIVEWAY APRON SHALL BE 7-INCH CONCRETE
 3. ALL SIDEWALK ADJACENT TO DRIVEWAYS & CURB RAMPS SHALL BE 7-INCH CONCRETE
 4. ALL DRIVEWAY ON N FRANKLIN AVENUE SHALL BE CONSTRUCTED WITH 2-FT FLARES UNLESS OTHERWISE NOTED.
 5. SEE SHEET D-7 FOR KENDALL AVENUE INTERSECTION GRADES
 6. SEE SHEET D-8 FOR STEVENS STREET INTERSECTION GRADES

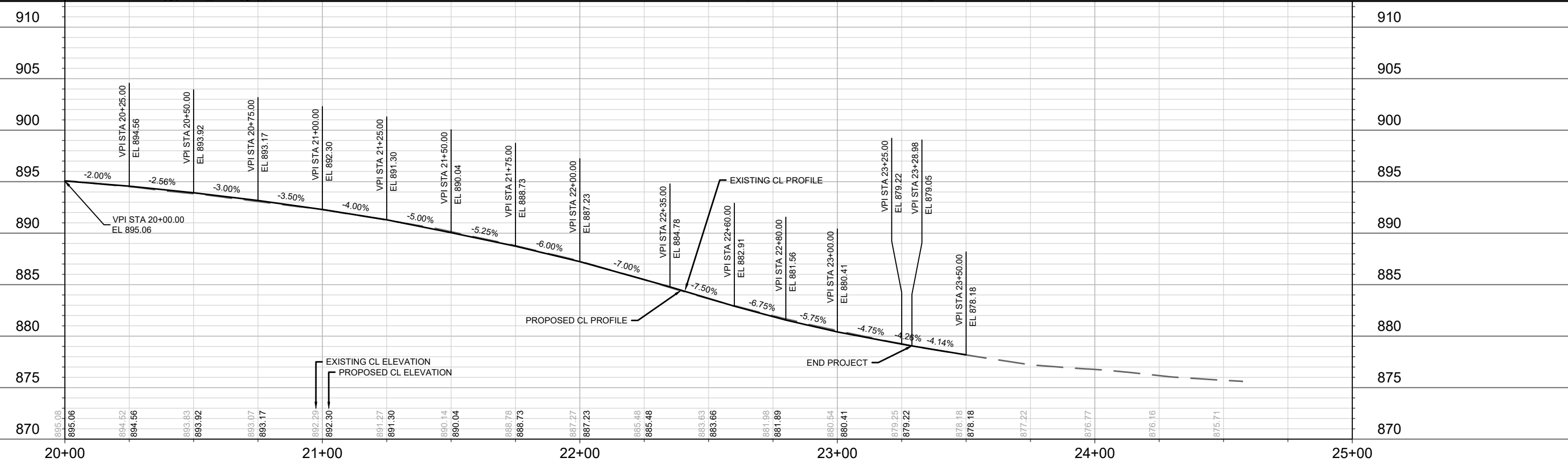
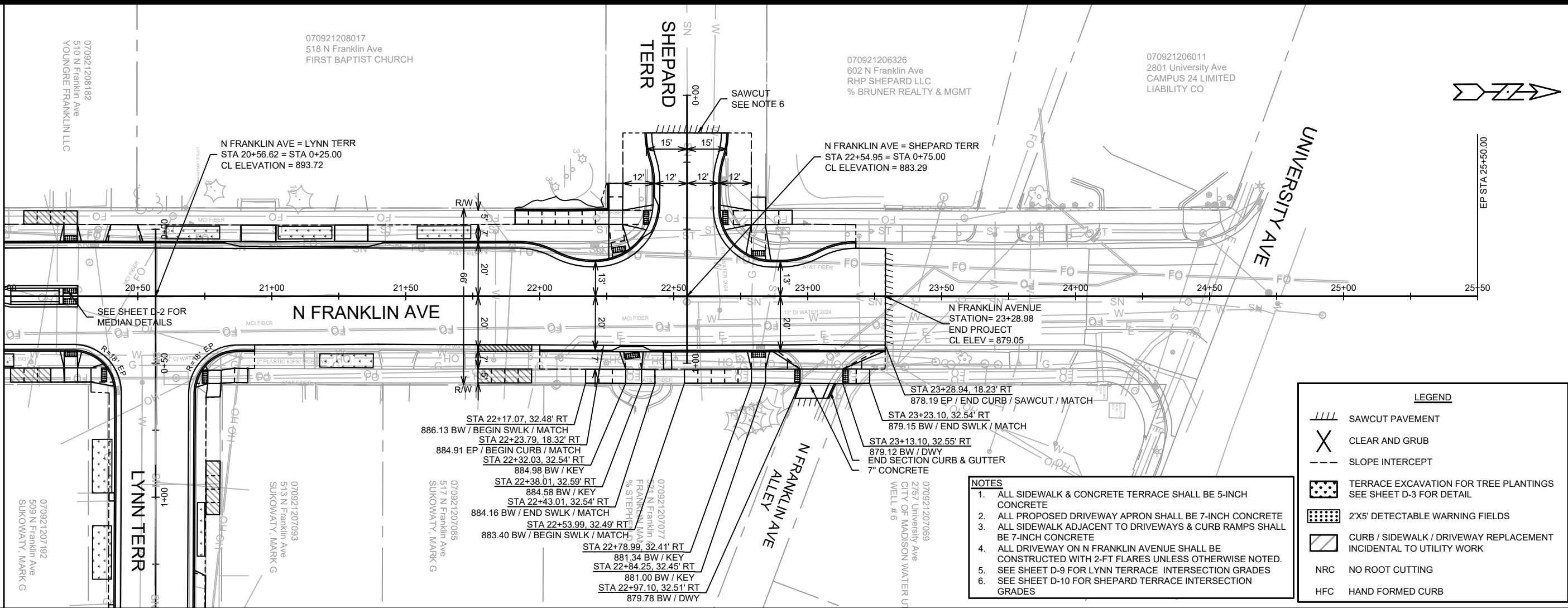
LEGEND

	SAWCUT PAVEMENT
	CLEAR AND GRUB
	SLOPE INTERCEPT
	TERRACE EXCAVATION FOR TREE PLANTINGS SEE SHEET D-3 FOR DETAIL
	2'X5' DETECTABLE WARNING FIELDS
	CURB / SIDEWALK / DRIVEWAY REPLACEMENT INCIDENTAL TO UTILITY WORK
	NRC NO ROOT CUTTING
	HFC HAND FORMED CURB



15113	MADISON, WI	CONTRACT NO: 8766	P-4
N FRANKLIN AVENUE PLAN & PROFILE		N FRANKLIN AVENUE & LYNN TERRACE - ASSESSMENT DISTRICT 2025	
M:\DESIGN\Projects\15113\CAD\Streets\15113EN-PnP.dwg			
15113		P-4	

MATCH LINE 20+00.00



DATE	BY
REVISION	
MARK	Scale: #####
Designed By: GCIT	Date: 1/16/2025 2:29 PM
15113	
8766	
P-5	

15113

MADISON, WI

CONTRACT NO: 8766

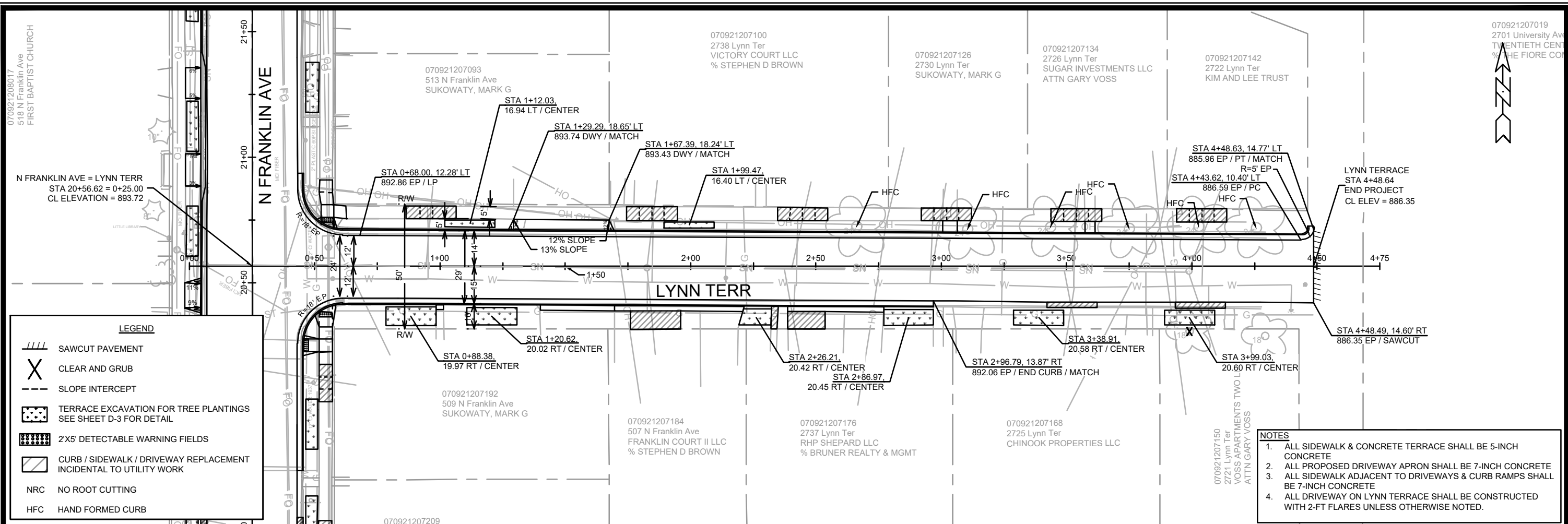
N FRANKLIN AVENUE PLAN & PROFILE

N FRANKLIN AVENUE & LYNN TERRACE - ASSESSMENT DISTRICT 2025

M:\DESIGN\Projects\15113\CAD\Streets\15113EN-PnP.dwg

15113

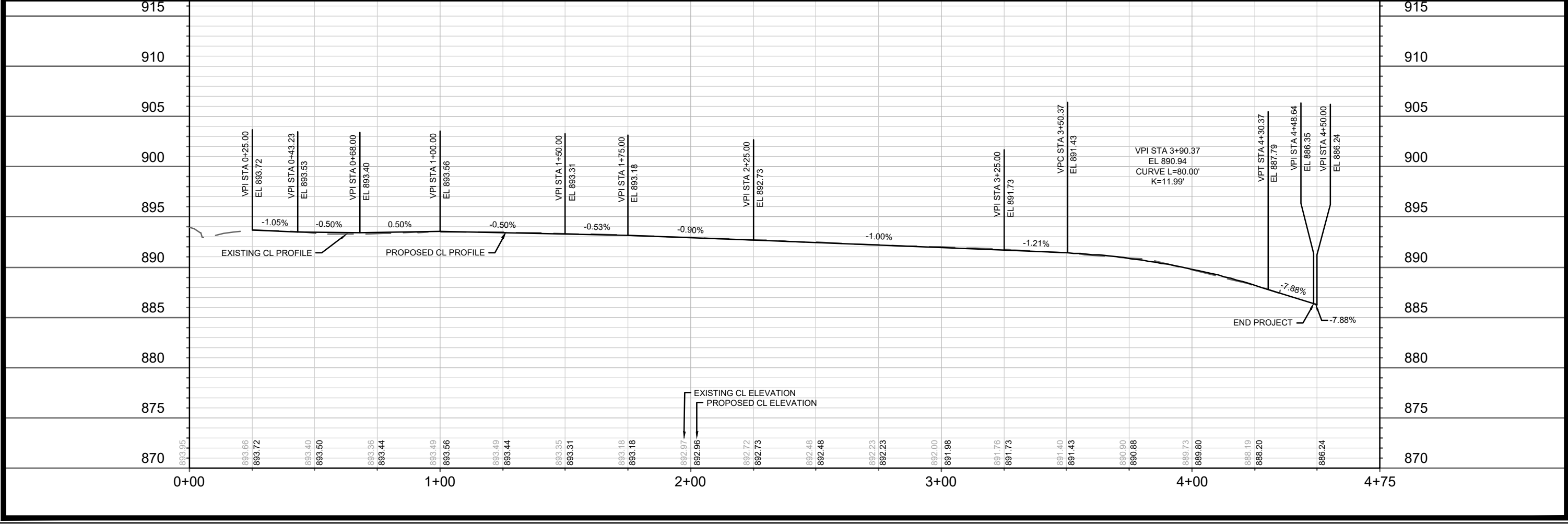
P-5



LEGEND

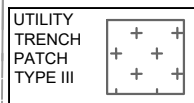
- SAWCUT PAVEMENT
- CLEAR AND GRUB
- SLOPE INTERCEPT
- TERRACE EXCAVATION FOR TREE PLANTINGS
SEE SHEET D-3 FOR DETAIL
- 2'X5' DETECTABLE WARNING FIELDS
- CURB / SIDEWALK / DRIVEWAY REPLACEMENT
INCIDENTAL TO UTILITY WORK
- NRC NO ROOT CUTTING
- HFC HAND FORMED CURB

- NOTES**
1. ALL SIDEWALK & CONCRETE TERRACE SHALL BE 5-INCH CONCRETE
 2. ALL PROPOSED DRIVEWAY APRON SHALL BE 7-INCH CONCRETE
 3. ALL SIDEWALK ADJACENT TO DRIVEWAYS & CURB RAMPS SHALL BE 7-INCH CONCRETE
 4. ALL DRIVEWAY ON LYNN TERRACE SHALL BE CONSTRUCTED WITH 2-FT FLARES UNLESS OTHERWISE NOTED.



15113	MADISON, WI	8766	P-6
LYNN TERRACE PLAN & PROFILE		CONTRACT NO. 8766	
N FRANKLIN AVENUE & LYNN TERRACE - ASSESSMENT DISTRICT 2025		15113	
M:\DESIGN\Projects\15113\CAD\Streets\15113EN-PrP.dwg			
15113		P-6	

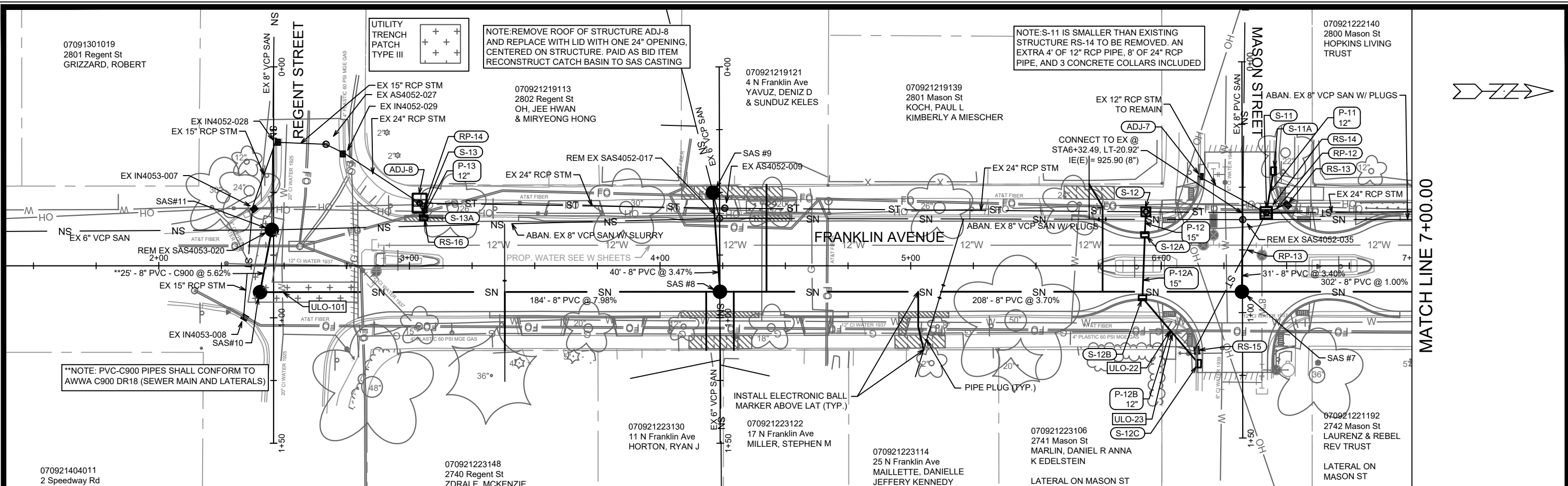
07091301019
2801 Regent St
GRIZZARD, ROBERT



NOTE: REMOVE ROOF OF STRUCTURE ADJ-8 AND REPLACE WITH LID WITH ONE 24" OPENING, CENTERED ON STRUCTURE. PAID AS BID ITEM RECONSTRUCT CATCH BASIN TO SAS CASTING

NOTE: S-11 IS SMALLER THAN EXISTING STRUCTURE RS-14 TO BE REMOVED. AN EXTRA 4' OF 12" RCP PIPE, 8' OF 24" RCP PIPE, AND 3 CONCRETE COLLARS INCLUDED

070921222140
2800 Mason St
HOPKINS LIVING TRUST



**NOTE: PVC-C900 PIPES SHALL CONFORM TO AWWA C900 DR18 (SEWER MAIN AND LATERALS)

070921404011
2 Speedway Rd
ROAN CATHOLIC DIOCESE OF MADISON INC

070921223148
2740 Regent St
ZDRALE, MCKENZIE
ZACHARY ZDRALE

070921223130
11 N Franklin Ave
HORTON, RYAN J

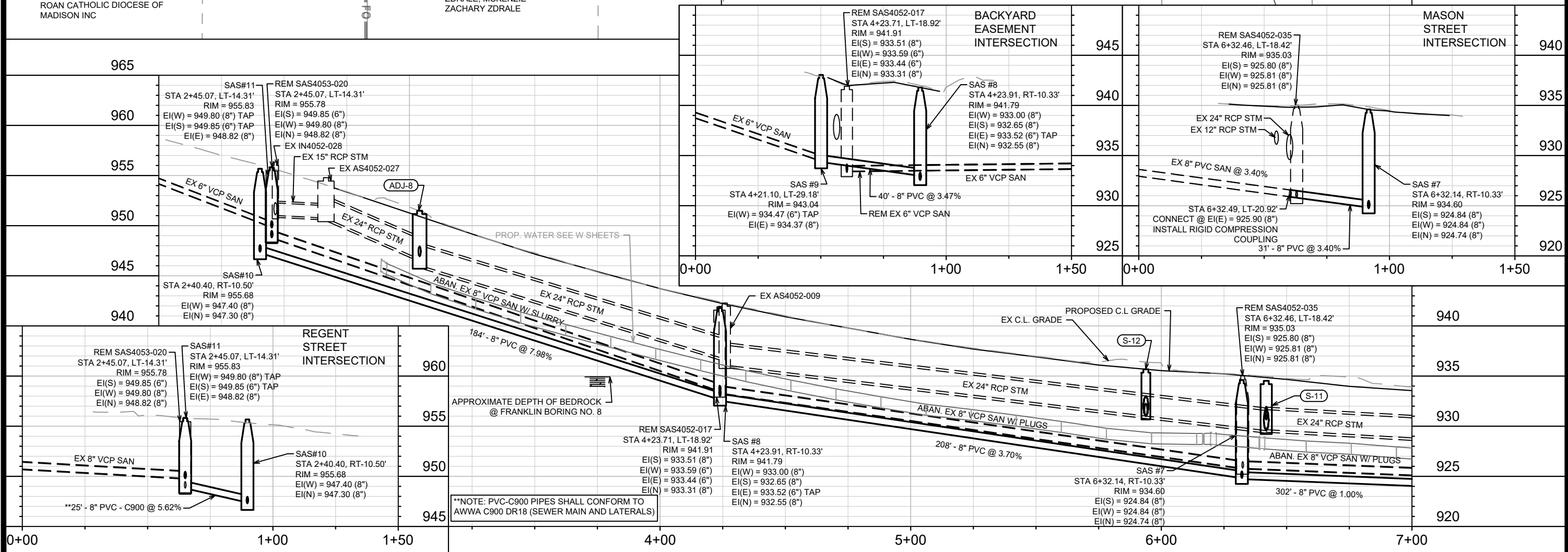
070921223122
17 N Franklin Ave
MILLER, STEPHEN M

070921223114
25 N Franklin Ave
MAILLETTE, DANIELLE
JEFFERY KENNEDY

070921223106
2741 Mason St
MARLIN, DANIEL R ANNA
K EDELSTEIN

070921221192
2742 Mason St
LAURENZ & REBEL
REV TRUST

MATCH LINE 7+00.00



Station	Structure / Pipe	Elevation
4+23.71	REM SAS4052-017	945
4+23.91	SAS #8	940
4+21.10	SAS #9	930
6+32.46	REM SAS4052-035	940
6+32.14	SAS #7	925

Station	Structure / Pipe	Elevation
2+45.07	SAS#11	960
2+40.40	SAS#10	945
4+23.71	REM SAS4052-017	945
4+23.91	SAS #8	940
4+21.10	SAS #9	930
6+32.46	REM SAS4052-035	940
6+32.14	SAS #7	925

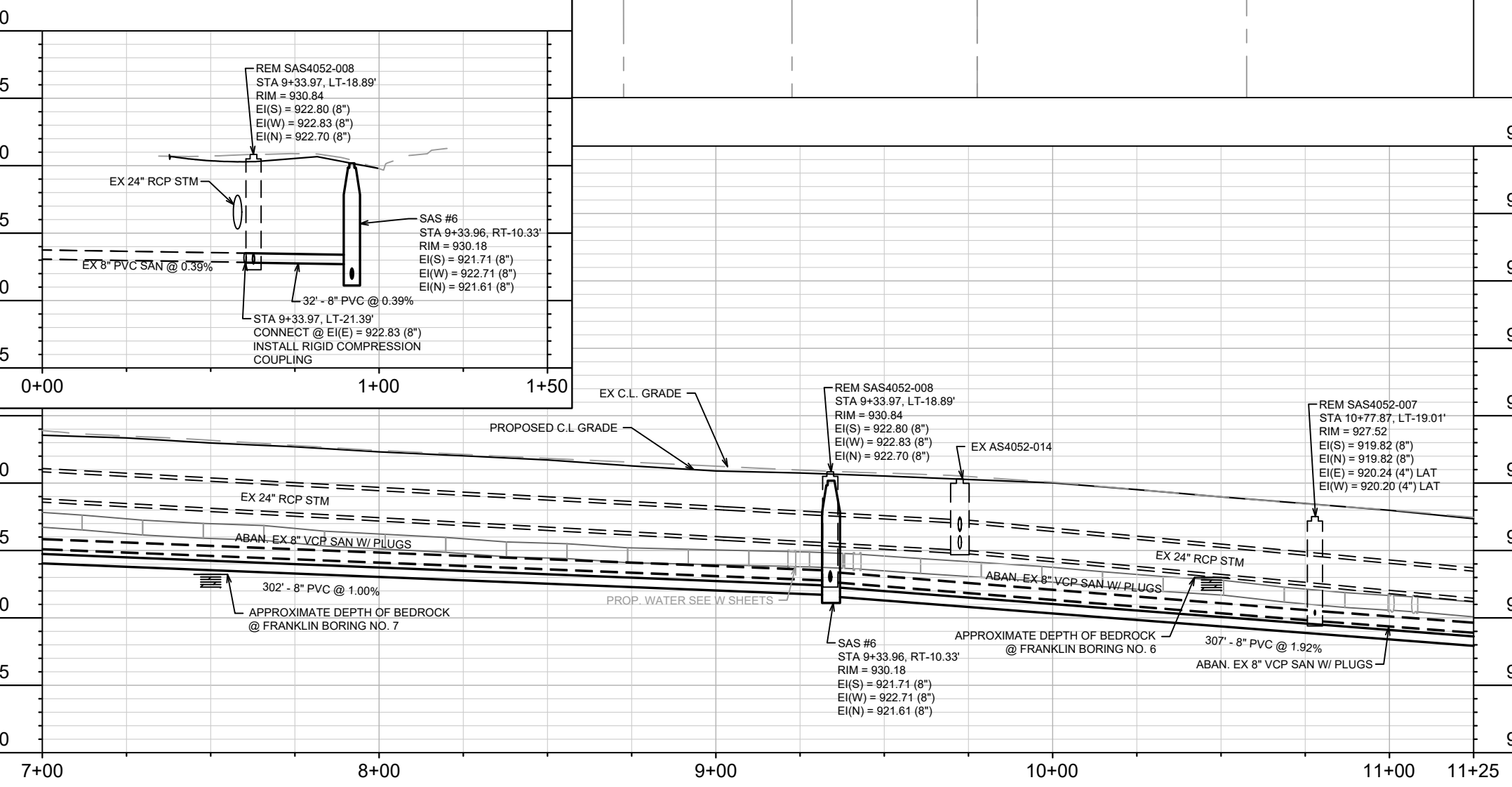
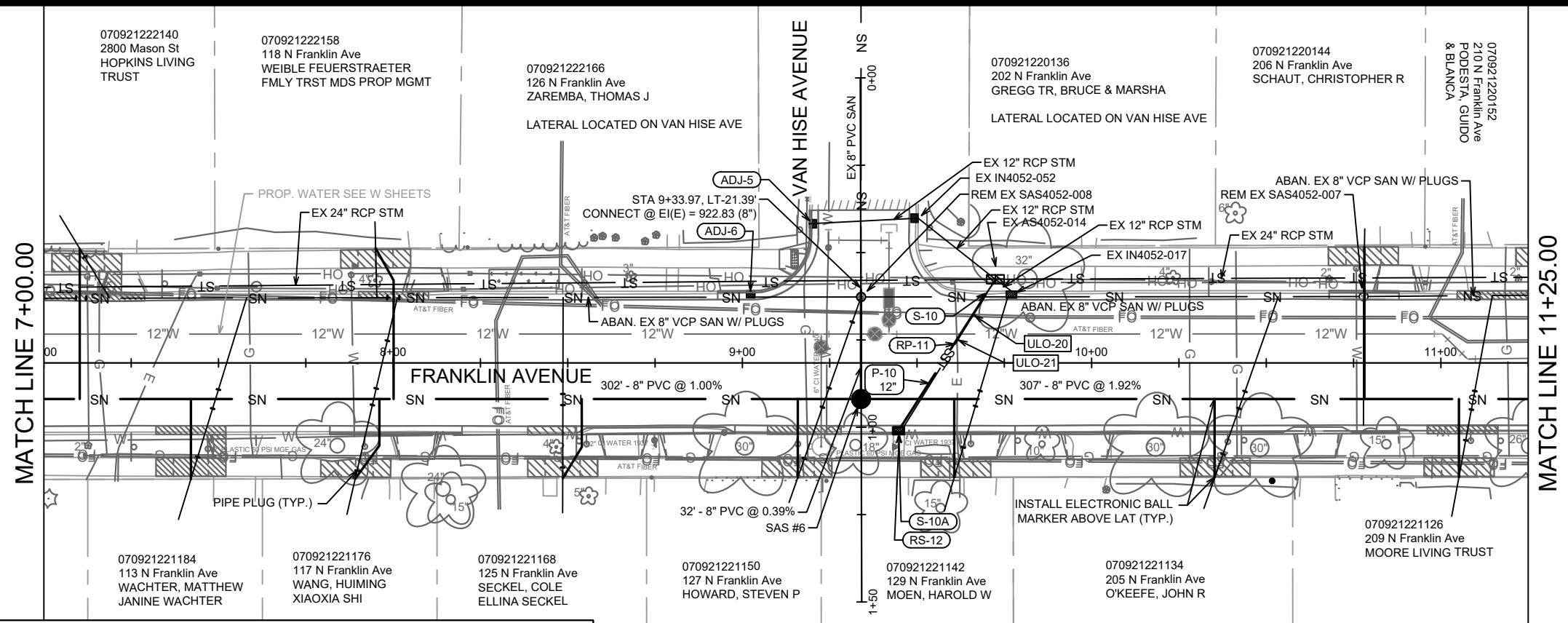
MARK	REVISION	DATE	BY
15113	U-1	12/22/2025	12:50 PM

15113
MADISON, WI
CONTRACT NO: 8766

N FRANKLIN AVENUE PLAN & PROFILE
N FRANKLIN AVENUE & LYNN TERRACE - ASSESSMENT DISTRICT 2025



15113
U-1



070921222140
2800 Mason St
HOPKINS LIVING TRUST

070921222158
118 N Franklin Ave
WEIBLE FEUERSTRAETER
FMLY TRST MDS PROP MGMT

070921222166
126 N Franklin Ave
ZAREMBA, THOMAS J

070921220136
202 N Franklin Ave
GREGG TR, BRUCE & MARSHA

070921220144
206 N Franklin Ave
SCHAUT, CHRISTOPHER R

070921220152
210 N Franklin Ave
PODESTA, GUIDO & BLANCA

070921221184
113 N Franklin Ave
WACHTER, MATTHEW
JANINE WACHTER

070921221176
117 N Franklin Ave
WANG, HUIMING
XIAOXIA SHI

070921221168
125 N Franklin Ave
SECKEL, COLE
ELLINA SECKEL

070921221150
127 N Franklin Ave
HOWARD, STEVEN P

070921221142
129 N Franklin Ave
MOEN, HAROLD W

070921221134
205 N Franklin Ave
O'KEEFE, JOHN R

070921221126
209 N Franklin Ave
MOORE LIVING TRUST

MARK	REVISION	DATE	BY
15113	U-2	12/22/2025	12:50 PM

15113
MADISON, WI
CONTRACT NO: 8766

N FRANKLIN AVENUE PLAN & PROFILE
N FRANKLIN AVENUE & LYNN TERRACE - ASSESSMENT DISTRICT 2025



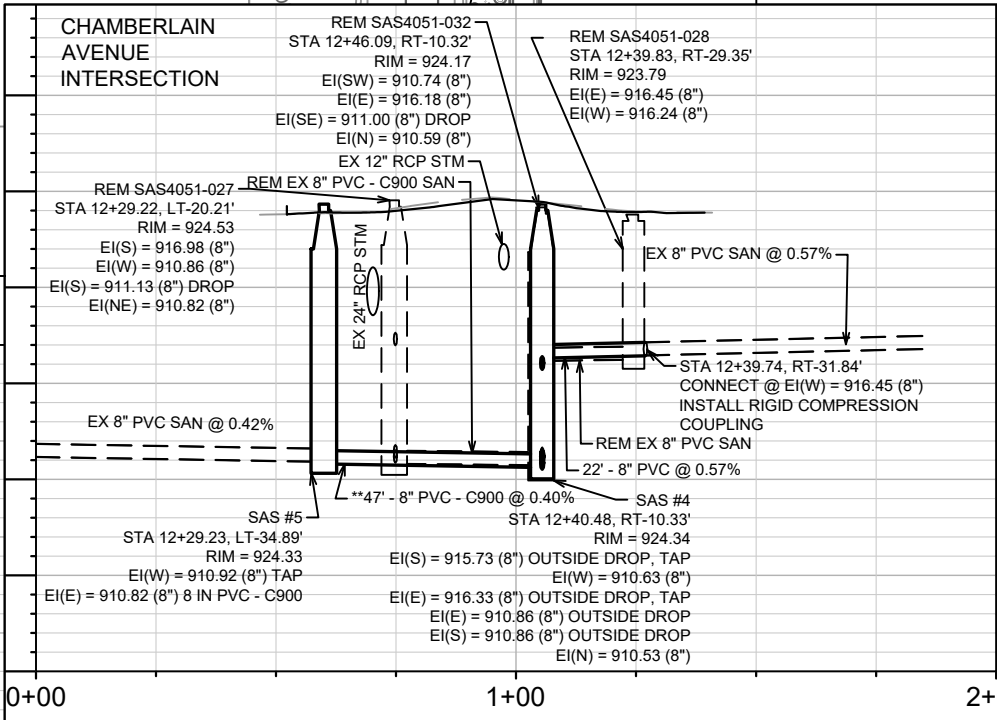


15113
U-2

070921220160
214 N Franklin Ave
THORNTON,
ALEXANDER L F
NICOLE J MENG

070921215111
302 N Franklin Ave
HONAKER, AUDREY D

070921215129
318 N Franklin Ave
ROSS, PAUL L & RUTH A

070921208108
402 N Franklin Ave
SCHNEIDER, BRYAN
JOSEPH & HANNAH
ELIZABETH JANSEN



* NOTE: PIPE SHALL CONFORM TO ASTM D3034 SDR-26 SEWER MAIN AND LATERALS
**NOTE: PVC-C900 PIPES SHALL CONFORM TO AWWA C900 DR18 (SEWER MAIN AND LATERALS)

REM SAS4051-027
STA 12+29.22, LT-20.21'
RIM = 924.53
EI(S) = 916.98 (8")
EI(W) = 910.86 (8")
EI(S) = 911.13 (8") DROP
EI(NE) = 910.82 (8")

REM SAS4051-032
STA 12+46.09, RT-10.32'
RIM = 924.17
EI(SW) = 910.74 (8")
EI(E) = 916.18 (8")
EI(SE) = 911.00 (8")
EI(N) = 910.59 (8")

SAS #4
STA 12+40.48, RT-10.33'
RIM = 924.34
EI(S) = 915.73 (8") OUTSIDE DROP, TAP
EI(W) = 910.63 (8") 8 IN PVC - C900
EI(E) = 916.33 (8") OUTSIDE DROP, TAP
EI(E) = 910.86 (8") OUTSIDE DROP
EI(S) = 910.86 (8") OUTSIDE DROP
EI(N) = 910.53 (8")

SAS #3
STA 12+86.09, RT-10.23'
RIM = 922.19
EI(S) = 909.86 (8")
EI(N) = 909.76 (8")

ADJ SAS4051-019
STA 15+32.41, RT-9.72'
RIM = 911.44
EI(S) = 904.71 (8")
EI(W) = 904.75 (8")
EI(N) = 904.61 (8")

11+25 12+00 13+00 14+00 15+00 16+00

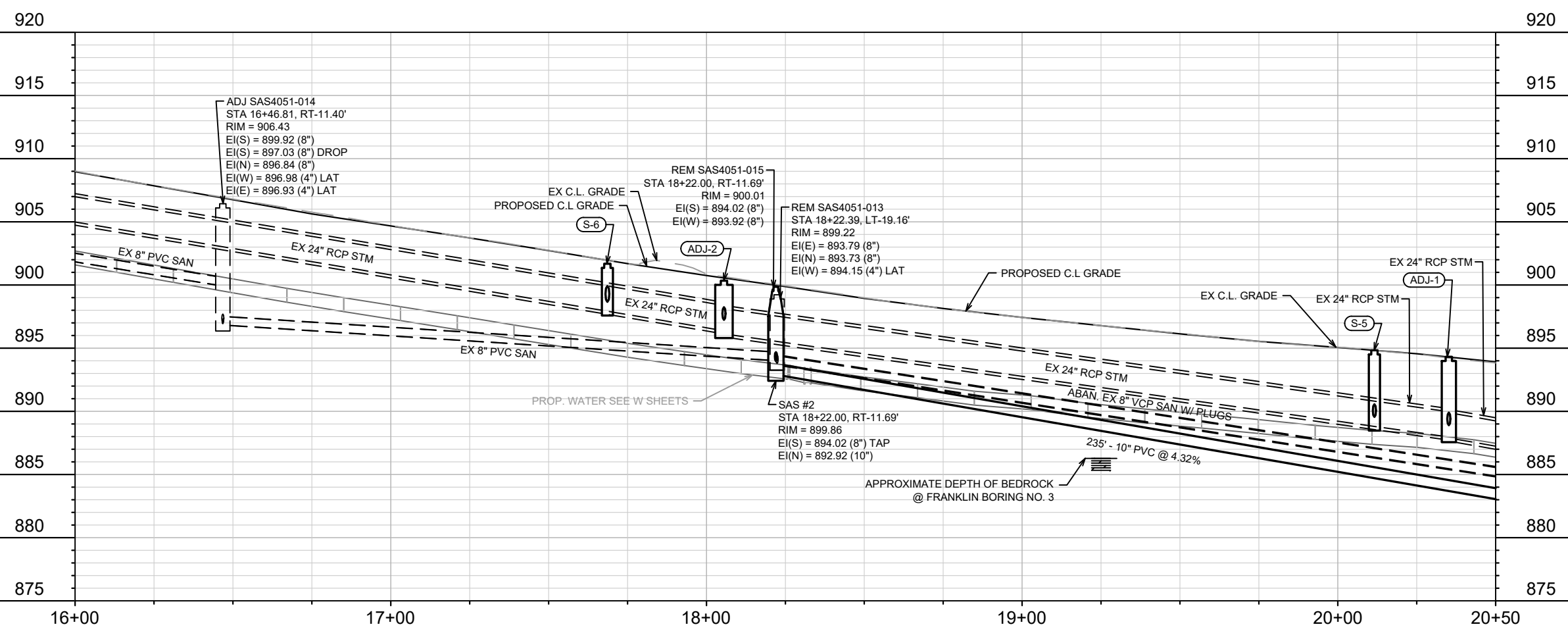
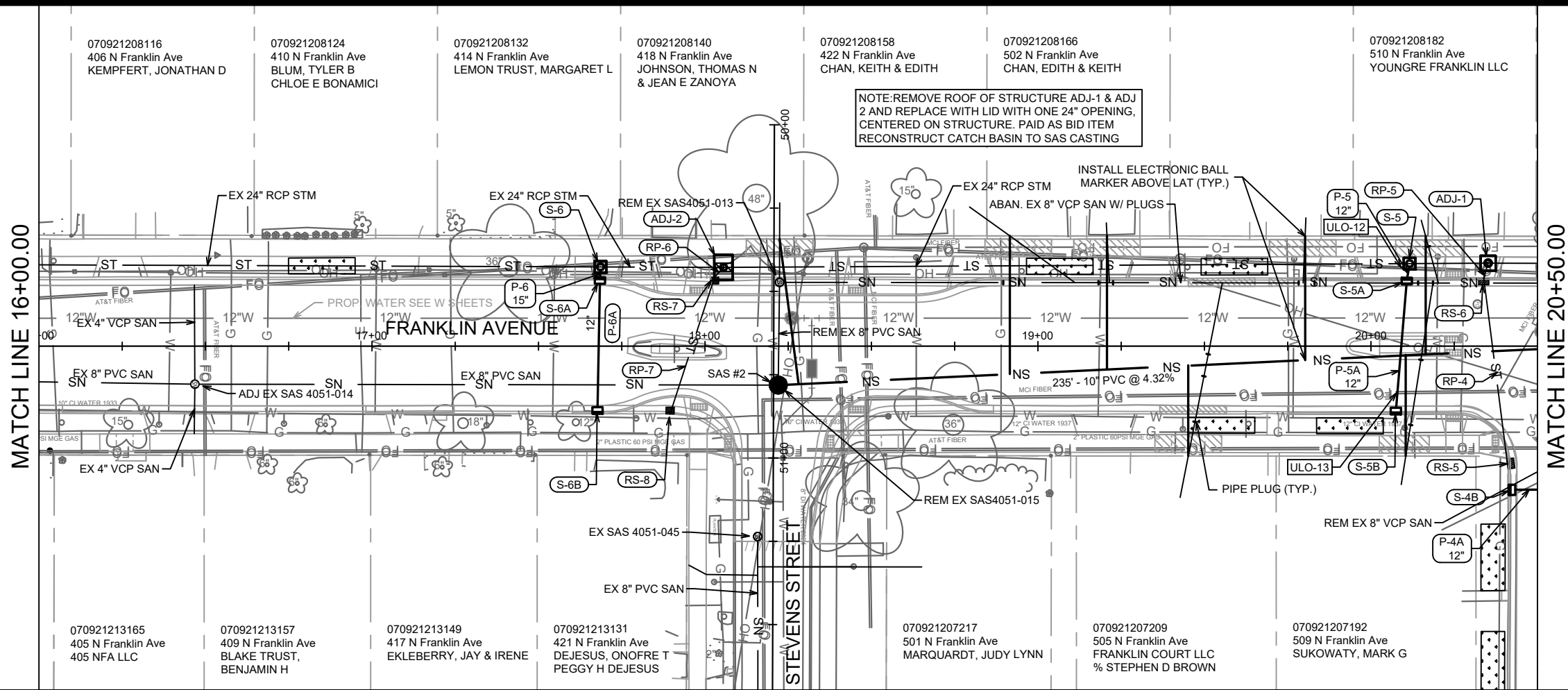
MARK	REVISION	DATE	BY
15113		12/22/2025 12:50 PM	U-3

15113
MADISON, WI
CONTRACT NO: 8766

N FRANKLIN AVENUE PLAN & PROFILE
N FRANKLIN AVENUE & LYNN TERRACE - ASSESSMENT DISTRICT 2025
M:\DESIGN\Projects\15113\CAD\Sewers\15113SWR-PipeNetwork.dwg



15113
U-3



070921208116
406 N Franklin Ave
KEMPFERT, JONATHAN D

070921208124
410 N Franklin Ave
BLUM, TYLER B
CHLOE E BONAMICI

070921208132
414 N Franklin Ave
LEMON TRUST, MARGARET L

070921208140
418 N Franklin Ave
JOHNSON, THOMAS N
& JEAN E ZANOYA

070921208158
422 N Franklin Ave
CHAN, KEITH & EDITH

070921208166
502 N Franklin Ave
CHAN, EDITH & KEITH

070921208182
510 N Franklin Ave
YOUNGRE FRANKLIN LLC

070921213165
405 N Franklin Ave
405 NFA LLC

070921213157
409 N Franklin Ave
BLAKE TRUST,
BENJAMIN H

070921213149
417 N Franklin Ave
EKLEBERRY, JAY & IRENE

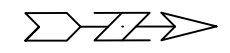
070921213131
421 N Franklin Ave
DEJESUS, ONOFRE T
PEGGY H DEJESUS

070921207217
501 N Franklin Ave
MARQUARDT, JUDY LYNN

070921207209
505 N Franklin Ave
FRANKLIN COURT LLC
% STEPHEN D BROWN

070921207192
509 N Franklin Ave
SUKOWATY, MARK G

NOTE: REMOVE ROOF OF STRUCTURE ADJ-1 & ADJ 2 AND REPLACE WITH LID WITH ONE 24" OPENING, CENTERED ON STRUCTURE. PAID AS BID ITEM RECONSTRUCT CATCH BASIN TO SAS CASTING



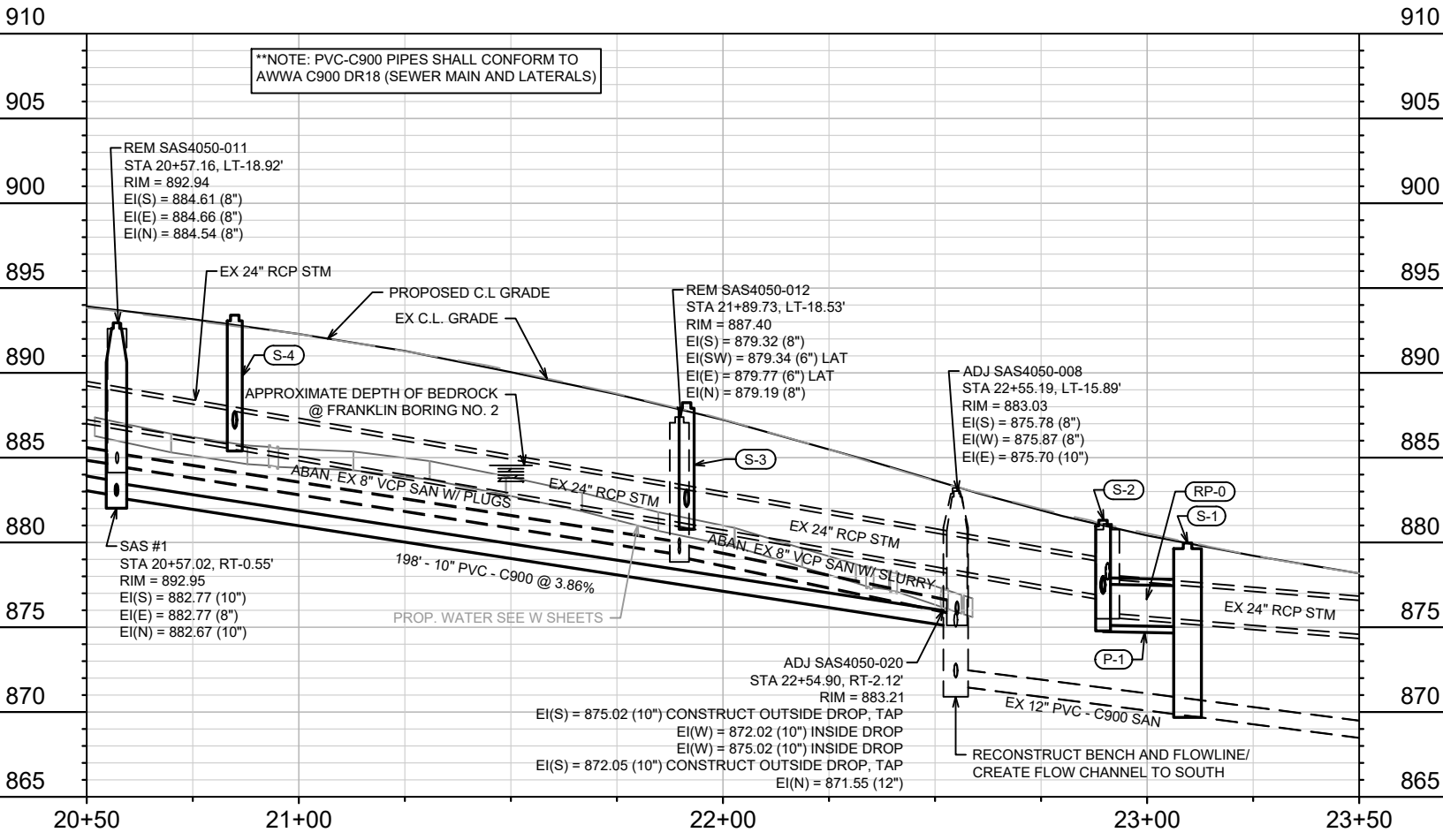
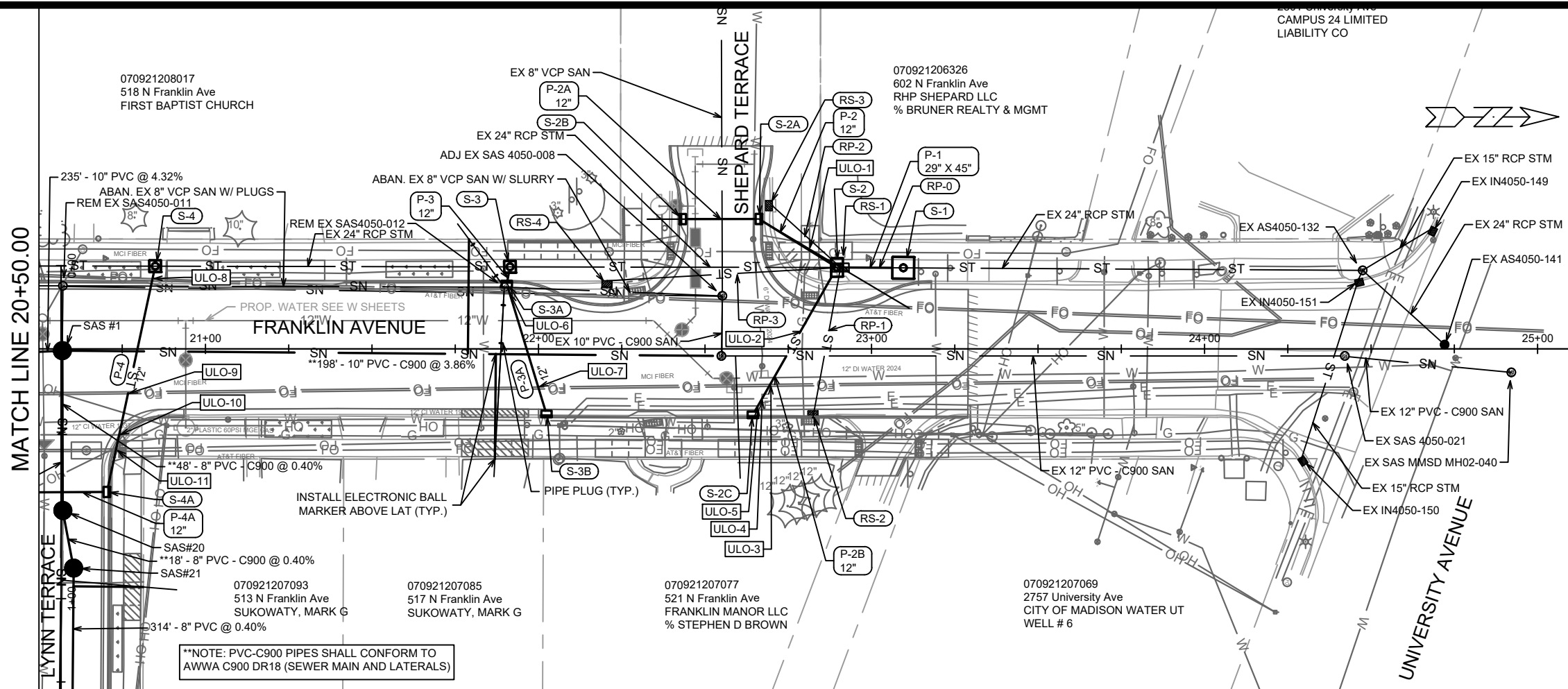
MARK	REVISION	DATE	BY
15113	U-4	12/22/2025	12:50 PM

15113
MADISON, WI
ASSESSMENT DISTRICT 2025
CONTRACT NO: 8766

N FRANKLIN AVENUE PLAN & PROFILE
N FRANKLIN AVENUE & LYNN TERRACE - ASSESSMENT DISTRICT 2025
M:\DESIGN\Projects\15113\CAD\Severs\15113SWR-PipeNetwork.dwg



15113
U-4



**NOTE: PVC-C900 PIPES SHALL CONFORM TO AWWA C900 DR18 (SEWER MAIN AND LATERALS)

**NOTE: PVC-C900 PIPES SHALL CONFORM TO AWWA C900 DR18 (SEWER MAIN AND LATERALS)

CAMPUS 24 LIMITED LIABILITY CO

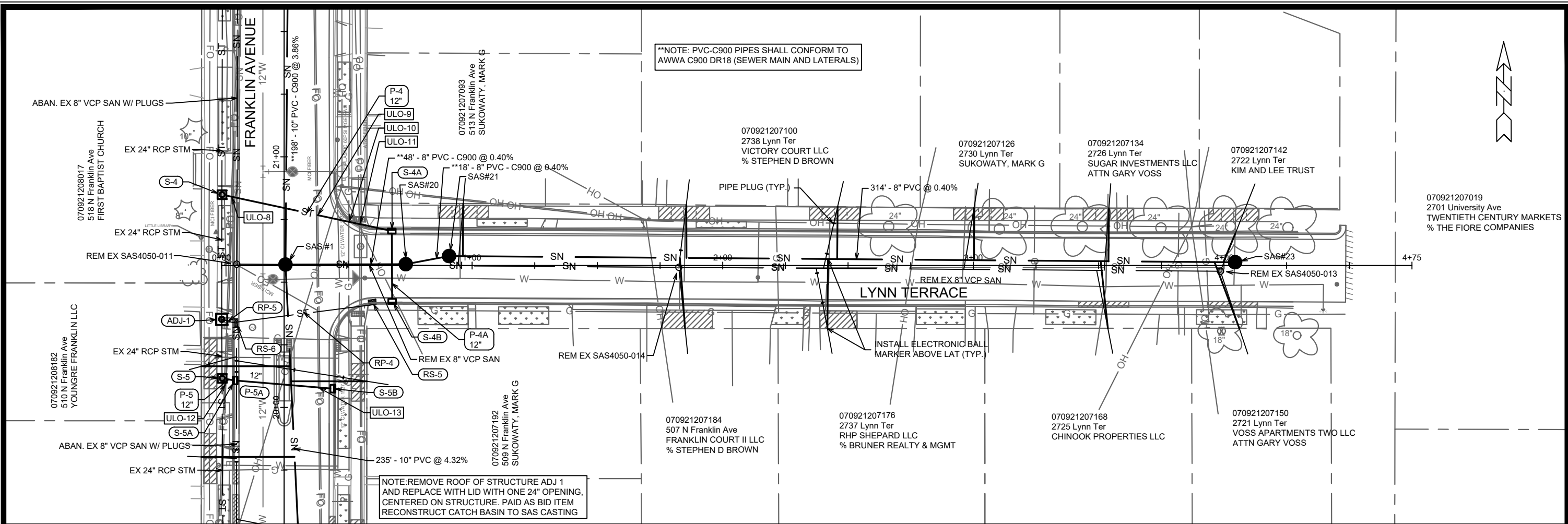
DATE	BY
REVISION	
MARK	15113
DESIGNED BY	TAC
DATE	11/22/2025 12:51 PM
SCALE	1" = 40'
U-5	

15113
 MADISON, WI
 ASSESSMENT DISTRICT 2025
 CONTRACT NO: 8766

N FRANKLIN AVENUE PLAN & PROFILE
 N FRANKLIN AVENUE & LYNN TERRACE - ASSESSMENT DISTRICT 2025
 M:\DESIGN\Projects\15113\CAD\Sewers\15113SWR-PipeNetwork.dwg



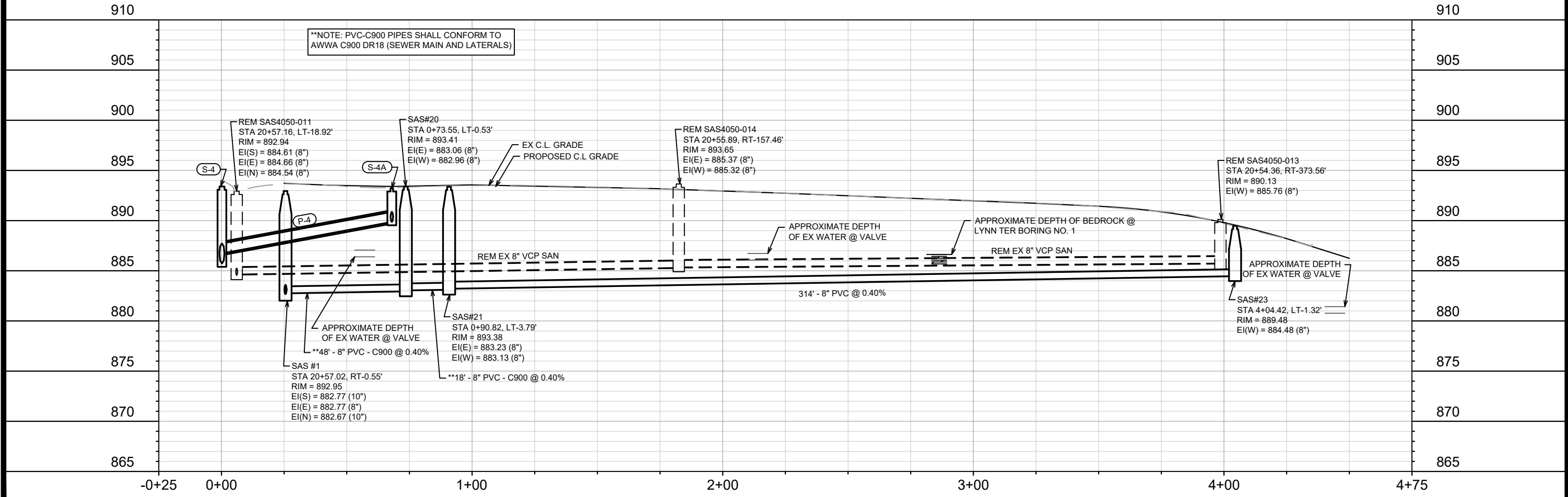
15113
 U-5



**NOTE: PVC-C900 PIPES SHALL CONFORM TO AWWA C900 DR18 (SEWER MAIN AND LATERALS)

NOTE: REMOVE ROOF OF STRUCTURE ADJ 1 AND REPLACE WITH LID WITH ONE 24" OPENING, CENTERED ON STRUCTURE. PAID AS BID ITEM RECONSTRUCT CATCH BASIN TO SAS CASTING

070921207019
2701 University Ave
TWENTIETH CENTURY MARKETS
% THE FIORE COMPANIES



**NOTE: PVC-C900 PIPES SHALL CONFORM TO AWWA C900 DR18 (SEWER MAIN AND LATERALS)

MARK	REVISION	DATE	BY
15113	U-6	12/22/2025 12:51 PM	Scale: 1" = 40'

15113
MADISON, WI
CONTRACT NO: 8766

LYNN TERRACE PLAN & PROFILE
N FRANKLIN AVENUE & LYNN TERRACE - ASSESSMENT DISTRICT 2025
M:\DESIGN\Projects\15113\CAD\Sewers\15113SWR-PipeNetwork.dwg



15113
U-6

SANITARY SEWER SCHEDULE

N FRANKLIN AVENUE & LYNN TERRACE -
ASSESSMENT DISTRICT 2025
PROJECT NO. 15113
SANITARY SEWER SCHEDULE

SHEET NO.
U-7

CITY OF MADISON

PROPOSED SANITARY STRUCTURES

SAS NO.	STATION	LOCATION (OFFSET)	TOP OF CASTING	E.I.	DEPTH	NOTES
FRANKLIN AVENUE						
SAS #1	20+57.02	RT-0.55	892.95	882.67	10.28	-
SAS #2	18+22.00	RT-11.69	899.86	892.92	6.94	-
SAS #3	12+86.09	RT-10.23	922.19	909.76	12.43	-
SAS #4	12+40.48	RT-10.33	924.34	910.53	13.81	[3],[4]
SAS #5	12+29.23	LT-34.89	924.33	910.82	13.51	-
SAS #6	9+33.96	RT-10.33	930.18	921.61	8.57	-
SAS #7	6+32.14	RT-10.33	934.60	924.74	9.86	-
SAS #8	4+23.91	RT-10.33	941.79	932.55	9.24	-
SAS #9	4+21.10	LT-29.18	943.04	934.37	8.67	-
SAS#10	2+40.40	RT-10.50	955.68	947.30	8.38	-
SAS#11	2+45.07	LT-14.31	955.83	948.82	7.01	-
LYNN TERRACE						
SAS#20	0+73.55	LT-0.53	893.41	882.96	10.45	-
SAS#21	0+90.82	LT-3.79	893.38	883.13	10.25	-
SAS#23	4+04.42	LT-1.32	889.48	884.48	5.00	-

SANITARY STRUCTURES ADJUSTMENTS

STRUCTURE ID NO.	STATION	LOCATION (OFFSET)	EX. TOC ELEV.	PROP ELEV.	ADJUST DIFF.	NOTES
FRANKLIN AVENUE						
SAS4050-020	22+54.90	RT-2.12	883.23	883.21	-0.02	[2]
SAS4050-008	22+55.19	LT-15.89	883.03	883.10	0.07	[5]
SAS4051-014	16+46.81	RT-11.40	906.43	906.35	-0.08	-
SAS4051-019	15+32.41	RT-9.72	911.44	911.45	0.01	-

SANITARY STRUCTURE REMOVALS

SAS NO.	STATION	LOCATION (OFFSET)	TOP OF CASTING	E.I.	DEPTH	NOTES
FRANKLIN AVENUE						
SAS4050-012	21+89.73	LT-18.53	887.40	879.19	8.21	-
SAS4050-011	20+57.16	LT-18.92	892.94	884.54	8.40	-
SAS4051-013	18+22.39	LT-19.16	899.22	893.73	5.49	-
SAS4051-015	18+22.00	RT-11.69	900.01	893.92	6.09	-
SAS4051-032	12+46.09	RT-10.32	924.17	910.59	13.58	-
SAS4051-028	12+39.83	RT-29.35	923.79	916.24	7.55	-
SAS4051-027	12+29.22	LT-20.21	924.53	910.82	13.71	-
SAS4052-007	10+77.87	LT-19.01	927.52	919.82	7.70	-
SAS4052-008	9+33.97	LT-18.89	930.84	922.70	8.14	-
SAS4052-035	6+32.46	LT-18.42	935.03	925.80	9.23	-
SAS4052-017	4+23.71	LT-18.92	941.91	933.31	8.60	-
SAS4053-020	2+45.07	LT-14.31	955.78	948.82	6.96	-
LYNN TERRACE						
SAS4050-014	1+82.46	RT-0.73	893.65	885.32	8.33	-
SAS4050-013	3+98.56	RT-2.26	890.13	885.76	4.37	-

SPECIFIC NOTES

- [1] PVC-C900 PIPES SHALL CONFORM TO AWWA C900 DR18 (SEWER MAIN AND LATERALS)
- [2] CONSTRUCT OUTSIDE DROP (EI = 875.02 (TAP), EI = 872.05 (TAP))
- [3] OUTSIDE DROP (EI = 915.73 (TAP), EI = 910.86)
- [4] OUTSIDE DROP (EI = 916.86 (TAP), EI = 910.86)
- [5] PLUG SOUTH PIPE IE = 875.78 (8") PAID AS BID ITEM 20336 (PIPE PLUG)
- [6] INSTALL RIGID COMPRESSION COUPLING

PROPOSED SANITARY PIPES

FROM (DNSTM)	TO (UPSTM)	DWNSTRM E.I.	UPSTRM E.I.	PLAN (PAY) LGTH (FT)	SLOPE (%)	PIPE SIZE	PVC TYPE	NOTES
FRANKLIN AVENUE								
SAS4050-020	SAS #1	875.02	882.67	198	3.87%	10"	AWWA C900 DR18	[1]
SAS #1	SAS #2	882.77	892.92	235	4.32%	10"	SDR-35	-
SAS #3	SAS #4	909.86	910.53	46	1.47%	8"	SDR-26	-
SAS #4	STA 12+39.74, RT-31.84'	916.33	916.45	22	0.57%	8"	SDR-35	[6]
SAS #4	SAS #5	910.63	910.82	47	0.40%	8"	AWWA C900 DR18	[1]
SAS #4	SAS #6	915.73	921.61	307	1.92%	8"	SDR-35	-
SAS #6	STA 9+33.97, LT-21.39'	922.71	922.83	32	0.39%	8"	SDR-35	[6]
SAS #6	SAS #7	921.71	924.74	302	1.00%	8"	SDR-35	-
SAS #7	STA 6+32.49, LT-20.92'	924.84	925.90	31	3.40%	8"	SDR-35	[6]
SAS #7	SAS #8	924.84	932.55	208	3.70%	8"	SDR-35	-
SAS #8	SAS #9	933.00	934.37	40	3.47%	8"	SDR-35	-
SAS #8	SAS#10	932.65	947.30	184	7.98%	8"	SDR-35	-
SAS#10	SAS#11	947.40	948.82	25	5.62%	8"	AWWA C900 DR18	[1]
LYNN TERRACE								
SAS #1	SAS#20	882.77	882.96	48	0.40%	8"	AWWA C900 DR18	[1]
SAS#20	SAS#21	883.06	883.13	18	0.40%	8"	AWWA C900 DR18	[1]
SAS#21	SAS#23	883.23	884.48	314	0.40%	8"	SDR-35	-

SANITARY PIPES ABANDONMENTS

ABANDON FROM	ABANDON TO	TOTAL LGTH (FT)	PAY LGTH (FT)	PIPE SIZE	PIPE TYPE	NOTES
FRANKLIN AVENUE						
SAS4050-008	SAS4050-012	66	66	8"	VCP	SLURRY 0.4 CY
SAS4050-012	SAS4050-011	133	0	8"	VCP	PLUGS
SAS4050-011	SAS4051-013	235	0	8"	VCP	PLUGS
SAS4051-027	SAS4052-008	144	0	8"	VCP	PLUGS
SAS4052-008	SAS4052-035	302	0	8"	VCP	PLUGS
SAS4052-035	SAS4052-017	209	0	8"	VCP	PLUGS
SAS4052-017	SAS4053-020	179	179	8"	VCP	SLURRY 2.3 CY

SANITARY PIPES REMOVALS

ABANDON FROM	ABANDON TO	TOTAL LGTH (FT)	PAY LGTH (FT)	PIPE SIZE	PIPE TYPE	NOTES
FRANKLIN AVENUE						
SAS4051-013	SAS4051-015	31	21	8"	VCP	-
SAS#3	SAS4051-032	42	0	8"	PVC	-
SAS4051-032	SAS4051-028	20	0	8"	PVC	-
SAS4051-032	SAS4051-027	35	0	8"	PVC	-
SAS4051-027	SAS#5	17	0	8"	PVC	-
SAS4052-017	SAS#8	32	0	8"	VCP	-
SAS4052-017	SAS#9	13	0	8"	VCP	-
LYNN TERRACE						
SAS4050-011	SAS4050-014	177	101	8"	VCP	-
SAS4050-014	SAS4050-013	216	216	8"	VCP	-

STANDARD NOTE:

- STRUCTURES SHOP DRAWINGS SHALL BE SUBMITTED TO CITY ENGINEERING FOR APPROVAL IF PRECAST STRUCTURES ARE PREFERRED. CONTACT TODD CHOJNOWSKI OF CITY ENGINEERING AT (608) 266-4094 FOR PRECAST APPROVALS & SANITARY QUESTIONS, FAX SHOP DRAWINGS TO (608)264-9275, OR EMAIL SHOP DRAWINGS TO TCHOJNOWSKI@CITYOFMADISON.COM.

STORM SEWER SCHEDULE

N FRANKLIN AVENUE & LYNN TERRACE -
ASSESSMENT DISTRICT 2025
PROJECT NO. 15113

SHEET NO.
U-8

STORM SEWER SCHEDULE

CITY OF MADISON

PROPOSED STORM STRUCTURES

STRUC. NO.	STATION	LOCATION (OFFSET)	TYPE	TOP OF CASTING	E.I.	DEPTH	NOTES
FRANKLIN AVENUE							
S-1	23+09.52	LT-24.32	6'x6' CATCH BASIN	879.97	875.02	7.95	FP, 2xW/R-1550-0054 (W/ 5' SUMP)
S-2	22+89.61	LT-24.42	3'x5' STORM SAS	881.31	875.12	6.19	FP, W/R-1550-0054,[3]
S-2A	22+66.20	LT-38.99	H INLET	882.82	878.75	4.07	W/R-3067-7004-VB
S-2B	22+43.29	LT-38.95	H INLET	884.17	880.15	4.02	W/R-3067-7004-VB
S-2C	22+64.34	RT-19.82	H INLET	882.28	878.00	4.28	W/R-3067-7004-V
S-3	21+91.43	LT-24.61	3'x3' STORM SAS	888.25	881.11	7.14	FP,W/R-1550-0054
S-3A	21+90.49	LT-19.46	H INLET	888.01	882.37	5.64	W/R-3067-7004-V
S-3B	22+02.39	RT-19.55	H INLET	886.84	883.51	3.33	W/R-3067-7004-V
S-4	20+84.91	LT-24.81	3'x3' STORM SAS	893.40	885.73	7.67	FP,W/R-1550-0054
S-5	20+11.59	LT-24.78	3'x3' STORM SAS	894.84	888.81	6.03	FP,W/R-1550-0054
S-5A	20+10.75	LT-19.54	H INLET	894.80	890.45	4.35	W/R-3067-7004-V
S-5B	20+07.48	RT-19.49	H INLET	894.66	891.75	2.91	W/R-3067-7004-V
S-6	17+68.63	LT-23.80	3'x3' STORM SAS	901.68	897.92	3.76	FP,W/R-1550-0054
S-6A	17+68.47	LT-19.74	H INLET	901.68	898.69	2.99	W/R-3067-7004-V
S-6B	17+67.74	RT-19.30	H INLET	901.71	899.14	2.57	W/R-3067-7004-V
S-7	14+78.79	LT-24.69	3'x3' STORM SAS	914.32	909.79	4.53	FP,W/R-1550-0054
S-7A	14+76.82	LT-19.85	H INLET	913.89	910.32	3.57	W/R-3067-7004-V
S-7B	14+76.38	RT-19.37	H INLET	913.34	910.52	2.82	W/R-3067-7004-V
S-8	12+60.91	LT-21.26	TAP	-	918.38	-	[1]
S-8A	12+63.55	RT-12.06	H INLET	923.63	919.70	3.93	W/R-3067-7004-V
S-8B	12+39.52	RT-36.38	H INLET	924.23	920.87	3.36	W/R-3067-7004-VB
S-8C	12+10.08	RT-36.29	H INLET	925.09	921.02	4.07	W/R-3067-7004-VB
S-9	11+44.77	-24.58	3'x3' STORM SAS	926.79	920.99	5.80	FP,W/R-1550-0054
S-9A	11+44.31	LT-19.54	H INLET	926.52	922.39	4.13	W/R-3067-7004-V
S-9B	11+56.35	RT-19.13	H INLET	926.30	923.00	3.30	W/R-3067-7004-V
S-10	9+70.06	LT-20.20	STORM TAP	-	926.49	-	[1]
S-10A	9+44.68	RT-19.39	H INLET	930.13	926.96	3.17	W/R-3067-7004-V
S-11	6+41.87	LT-21.12	4'x4' STORM SAS	934.52	0.00	934.52	FP, W/R-1550-0054,[2]
S-11A	6+44.78	LT-37.79	H INLET	934.40	931.00	3.40	W/R-3067-7004-VB
S-12	5+93.85	LT-21.53	3'x3' STORM SAS	935.68	931.01	4.67	FP,W/R-1550-0054
S-12A	5+93.43	LT-12.45	H INLET	935.81	931.06	4.75	W/R-3067-7004-V
S-12B	5+92.49	RT-12.76	H INLET	935.52	931.18	4.34	W/R-3067-7004-V
S-12C	6+14.86	RT-39.00	H INLET	934.53	931.35	3.18	W/R-3067-7004-V
S-13	3+05.40	LT-21.20	STORM TAP	-	946.04	-	-
S-13A	3+05.69	LT-19.17	H INLET	950.49	946.05	4.44	W/R-3067-7004-V
LYNN TERRACE							
S-4A	0+67.98	LT-13.78	H INLET	893.23	889.87	3.36	W/R-3067-7004-VB
S-4B	0+68.10	RT-14.30	H INLET	893.98	890.31	3.67	W/R-3067-7004-VB

PROPOSED STORM PIPES

PIPE NO.	FROM (DNSTM)	TO (UPSTM)	DISCH. E.I.	INLET E.I.	PLAN (PAY) LGTH (FT)	PIPE LGTH (FT)	SLOPE (%)	PIPE SIZE	TYPE	NOTES
FRANKLIN AVENUE										
P-1	S-1	S-2	875.02	875.12	20	15.4	0.65%	29"x45"	TYPE I	-
P-2	S-2	S-2A	877.00	878.75	29	25.6	6.83%	12"	TYPE II	-
P-2A	S-2A	S-2B	878.75	880.15	23	21.0	6.67%	12"	TYPE I	-
P-2B	S-2	S-2C	877.00	878.00	52	47.4	2.11%	12"	TYPE I	-
P-3	S-3	S-3A	882.11	882.37	5	2.8	9.45%	12"	TYPE II	-
P-3A	S-3A	S-3B	882.37	883.51	41	38.7	2.94%	12"	TYPE I	-
P-4	S-4	S-4A	886.73	889.87	69	66.3	4.74%	12"	TYPE I	-
P-5	S-5	S-5A	889.56	890.45	5	2.5	35.89%	12"	TYPE II	-
P-5A	S-5A	S-5B	890.45	891.75	39	37.2	3.49%	12"	TYPE I	-
P-6	S-6	S-6A	898.67	898.69	4	1.6	1.28%	15"	TYPE II	-
P-6A	S-6A	S-6B	898.94	899.14	39	37.1	0.54%	12"	TYPE I	-
P-7	S-7	S-7A	910.29	910.32	5	2.5	1.20%	15"	TYPE II	-
P-7A	S-7A	S-7B	910.32	910.52	39	37.2	0.54%	12"	TYPE I	-
P-8	S-8	S-8A	918.38	919.70	34	32.4	4.07%	12"	TYPE I	-
P-8A	S-8A	S-8B	919.70	920.87	34	31.1	3.76%	12"	TYPE II	-
P-8B	S-8B	S-8C	920.87	921.02	30	27.5	0.55%	12"	TYPE I	-
P-9	S-9	S-9A	921.99	922.39	5	2.7	15.04%	12"	TYPE II	-
P-9A	S-9A	S-9B	922.39	923.00	40	38.4	1.59%	12"	TYPE I	-
P-10	S-10	S-10A	926.49	926.96	47	45.8	1.03%	12"	TYPE I	-
P-11	S-11	S-11A	930.65	931.00	17	13.4	2.61%	12"	TYPE I	-
P-12	S-12	S-12A	931.01	931.06	9	6.6	0.76%	15"	TYPE II	-
P-12A	S-12A	S-12B	931.06	931.18	25	23.2	0.52%	15"	TYPE I	-
P-12B	S-12B	S-12C	931.18	931.35	34	31.4	0.54%	12"	TYPE II	-
P-13	S-13	S-13A	946.04	946.05	2	1.0	0.96%	12"	TYPE II	-
LYNN TERRACE										
P-4A	S-4A	S-4B	889.87	890.31	28	26.1	1.69%	12"	TYPE I	-

NOTE: PLAN LENGTH (PAY LENGTH) IS FROM CENTER OF STRUCTURE TO CENTER OF STRUCTURE. PIPE LENGTH IS ACTUAL LENGTH OF PIPE FROM STRUCTURE WALL TO STRUCTURE WALL. SLOPE CALCULATED USING PIPE LENGTH.

SPECIFIC NOTES

- [1] USE EXISTING PIPE INVERT FROM RP-9 PAID FOR AS BID ITEM 50792 (STORM SEWER TAP)
- [2] PER SPECIAL PROVISIONS: S-11 IS SMALLER THAN EXISTING STRUCTURE RS-13 TO BE REMOVED. AN EXTRA 4' OF 12" RCP PIPE, 8' OF 24" RCP PIPE, AND 3 CONCRETE COLLARS ARE INCLUDED
- [3] 3' x 5' PAID AS BID ITEM 90007 - 3' X 5' CAST IN PLACE SAS

STANDARD NOTES:

- ABBREVIATIONS: AE = APRON ENDWALL; RCP = REINFORCED CONCRETE PIPE; HERCP = HORIZONTAL ELLIPTICAL REINFORCED CONCRETE PIPE; DNA = DOES NOT APPLY; SAS = SEWER ACCESS STRUCTURE; LP = LOW POINT INLET STRUCTURE; FP = FIELD POURED STRUCTURE; TR = TOP OF CONCRETE ROOF; NCM = NO CROWN MATCH FOR PIPES; UD = UNDERDRAIN
- TOP OF CASTING GRADE GIVEN IS THE TOP OF CURB FOR INLET STRUCTURES AND THE FLOWLINE OF THE CLOSED CASTING FOR SASs.
- TOP OF CONCRETE ROOF (TR) IS 1.25 BELOW TOP OF CASTING UNLESS OTHERWISE NOTED.
- ALL REINFORCED CONCRETE PIPES TO BE CLASS III UNLESS OTHERWISE NOTED.
- SURVEYOR TO CONFIRM THAT ALL INLET STATION / OFFSETS LINE UP WITH PROPOSED CURB AND GUTTER.
- ALL REBAR FOR FIELD POUR STRUCTURES SHALL BE EPOXY COATED. ANY EXPOSED STEEL SHALL BE TOUCHED UP OR RECOATED PRIOR TO USE.
- ALL FIELD POURED SAS STORM STRUCTURES SHALL BE CONSTRUCTED IN ACCORDANCE WITH STANDARD DETAIL DRAWING 5.7.3.
- ALL PRECAST SAS STORM STRUCTURES SHALL BE CONSTRUCTED IN ACCORDANCE WITH STANDARD DETAIL DRAWING 5.7.5.
- ALL STRUCTURES CALLED OUT AS FIELD POURED SHALL BE FIELD POURED. ALL OTHER STRUCTURES (NOT INDICATED AS FIELD POURED) SHALL BE SUBMITTED TO CITY ENGINEERING FOR APPROVAL IF PRECAST STRUCTURES ARE PREFERRED. CONTACT TODD CHOJNOWSKI OF CITY ENGINEERING AT (608) 266-4094 FOR PRECAST APPROVALS, FAX SHOP DRAWINGS TO (608)264-9275, OR EMAIL SHOP DRAWINGS TO TCHOJNOWSKI@CITYOFMADISON.COM.

STORM SEWER SCHEDULE

N FRANKLIN AVENUE & LYNN TERRACE -
ASSESSMENT DISTRICT 2025
PROJECT NO. 15113
STORM SEWER SCHEDULE

SHEET NO.
U-9

CITY OF MADISON

STORM STRUCTURE ADJUSTMENTS

ADJUST NO.	STATION	LOCATION (OFFSET)	TYPE	EX. TOC. ELEV.	ADJUST ELEV.	ADJUST DIFF.	NOTES
FRANKLIN AVENUE							
ADJ-1	20+35.17	LT-24.91	7'x7' STORM SAS	894.32	894.41	0.09	[1], W/R-1550-0054
ADJ-2	18+05.56	LT-23.66	7'x7' STORM SAS	900.34	900.37	0.03	[1], W/R-1550-0054
ADJ-3	15+57.60	LT-24.57	5'x7' STORM SAS	910.93	911.04	0.11	[1], W/R-1550-0054
ADJ-4	12+42.33	LT-38.10	H INLET	923.42	924.09	0.67	-
ADJ-5	9+19.20	LT-39.85	H INLET	930.84	930.90	0.06	-
ADJ-6	9+02.35	LT-19.67	H INLET	930.80	930.69	-0.11	W/R-3067-7004-VB
ADJ-7	6+14.72	LT-35.70	H INLET	935.17	935.37	0.20	-

REMOVE STORM STRUCTURES

STRUC. NO.	STATION	LOCATION (OFFSET)	TYPE	TOP OF CASTING	E.I.	DEPTH	STRUC ASSET I.D.	NOTES
FRANKLIN AVENUE								
RS-1	22+90.72	LT-24.42	5'x7' STORM SAS	881.09	875.84	5.25	AS4050-027	-
RS-2	22+82.40	RT-19.65	H INLET	880.54	878.02	2.52	IN4050-024	TUB,[2]
RS-3	22+69.21	LT-43.00	H INLET	881.99	878.82	3.17	IN4050-026	TUB,[2]
RS-4	22+20.43	LT-19.45	H INLET	885.07	878.15	6.92	IN4050-025	TUB,[2]
RS-5	20+41.98	RT-35.19	H INLET	893.32	889.82	3.50	IN4050-030	TUB,[2]
RS-6	20+33.86	LT-19.46	H INLET	893.31	889.05	4.26	IN4050-029	TUB,[2]
RS-7	18+02.87	LT-20.70	H INLET	900.34	897.47	2.87	IN4051-030	-
RS-8	17+89.50	RT-20.33	H INLET	900.71	898.36	2.35	IN4051-031	-
RS-9	12+58.24	RT-19.34	H INLET	924.49	923.16	1.33	IN4051-026	-
RS-10	12+08.91	RT-36.29	H INLET	924.99	922.47	2.52	IN4051-025	-
RS-11	12+05.40	LT-25.36	H INLET	924.62	919.62	5.00	IN4051-004	-
RS-12	9+44.87	RT-19.39	H INLET	929.59	927.28	2.31	IN4052-015	TUB,[2]
RS-13	6+50.25	LT-24.34	H INLET	934.01	931.18	2.83	IN4052-012	TUB,[2]
RS-14	6+41.87	LT-21.12	5'x7' STORM SAS	934.63	929.56	5.07	AS4052-010	-
RS-15	6+14.15	RT-33.71	H INLET	933.86	931.61	2.25	IN4052-013	TUB,[2]
RS-16	3+05.69	LT-19.18	H INLET	950.02	946.94	3.08	IN4052-007	TUB,[2]

REMOVE STORM PIPES

REMOVE NO.	REMOVE FROM	REMOVE TO	LGTH (FT)	PAY LGTH (FT)	PIPE SIZE	PIPE TYPE	NOTES
FRANKLIN AVENUE							
RP-1	RS-1	RS-2	40	40	12"	RCP	-
RP-2	RS-1	RS-3	23	10	12"	RCP	-
RP-3	RS-1	RS-4	66	66	12"	RCP	-
RP-4	RS-5	RS-6	52	52	12"	RCP	-
RP-5	ADJ-1	RS-6	5	0	12"	RCP	-
RP-6	ADJ-2	RS-7	2	0	12"	RCP	-
RP-7	RS-7	RS-8	42	34	12"	RCP	-
RP-9	AS4051-001	RS-9	44	0	12"	RCP	-
RP-10	AS4051-001	RS-10	75	50	12"	RCP	-
RP-11	AS4052-014	RS-12	46	0	12"	RCP	-
RP-12	RS-14	RS-13	5	0	12"	RCP	-
RP-13	RS-14	RS-15	55	20	12"	RCP	-
RP-14	ADJ-8	RS-16	1	0	12"	RCP	-

STORM SEWER ULOs (5 ADDITIONAL UNDISTRIBUTED ULOs INCLUDED)

ULO NO.	STATION	LOCATION (OFFSET)	TYPE	TOP ELEV.	NOTES
FRANKLIN AVE					
ULO-1	22+81.38	LT-29.97	FIBER		
ULO-2	22+79.33	LT-5.32	GAS		
ULO-3	22+69.80	RT-10.66	FIBER		
ULO-4	22+67.22	RT-15.00	ELECTRIC		
ULO-5	22+65.95	RT-17.13	ELECTRIC		
ULO-6	21+91.32	LT-16.75	FIBER		
ULO-7	21+99.92	RT-11.46	FIBER		
ULO-8	20+84.11	LT-21.07	FIBER		
ULO-9	20+76.72	RT-13.47	FIBER		
ULO-10	20+74.05	RT-25.93	GAS		
ULO-11	20+73.21	RT-30.27	FIBER		
ULO-12	20+09.34	LT-23.23	FIBER		
ULO-13	20+07.96	RT-13.66	FIBER		
ULO-14	14+76.73	LT-12.00	FIBER		
ULO-15	12+61.61	LT-12.37	FIBER		
ULO-16	12+50.61	RT-25.16	GAS		
ULO-17	12+45.96	RT-29.87	FIBER		
ULO-18	11+46.29	LT-13.17	FIBER		
ULO-19	11+48.46	LT-6.22	FIBER		
ULO-20	9+66.01	LT-13.89	FIBER		
ULO-21	9+61.42	LT-6.73	ELECTRIC		
ULO-22	6+03.61	RT-25.80	FIBER		
ULO-23	6+04.50	RT-26.85	GAS		
ULO-101	2+49.39	RT-10.49	WATER		

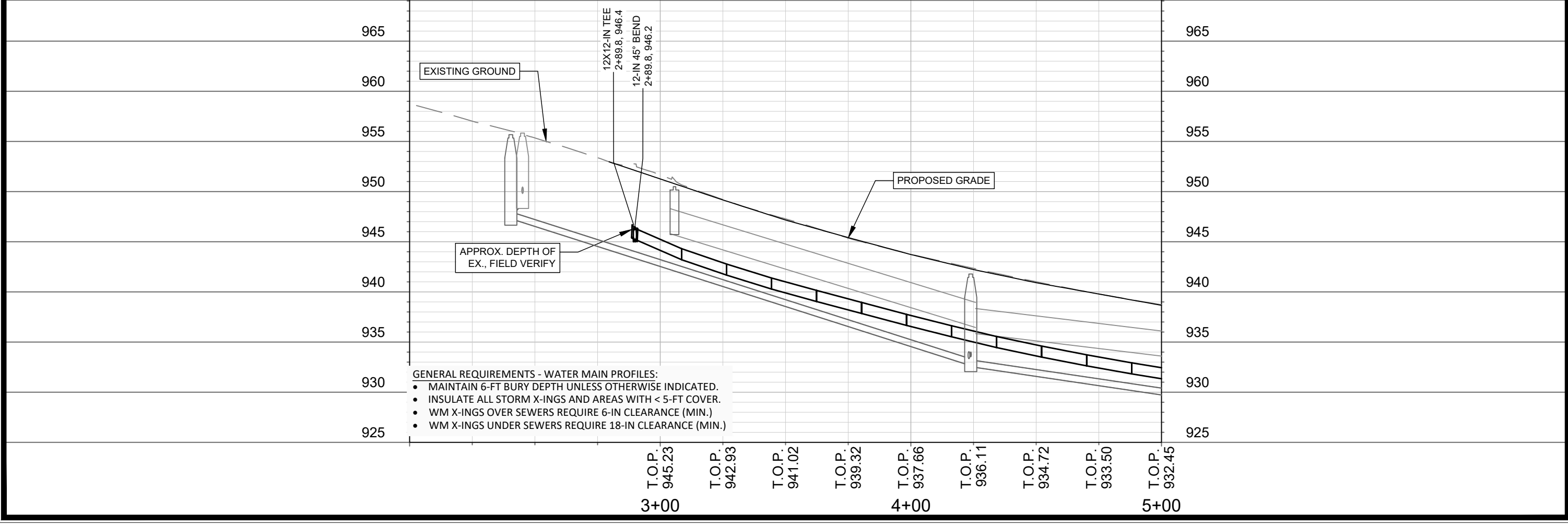
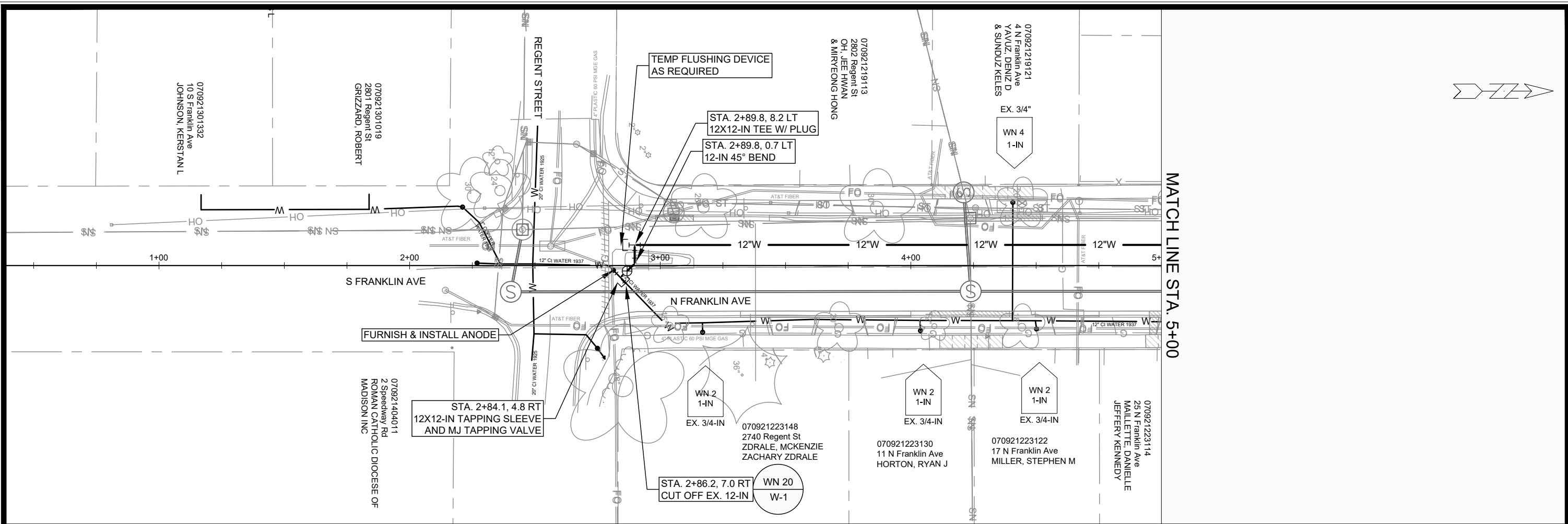
STANDARD NOTES:

- ABBREVIATIONS: AE = APRON ENDWALL; RCP = REINFORCED CONCRETE PIPE; HERCP = HORIZONTAL ELLIPTICAL REINFORCED CONCRETE PIPE; DNA = DOES NOT APPLY; SAS = SEWER ACCESS STRUCTURE; LP = LOW POINT INLET STRUCTURE; FP = FIELD POURED STRUCTURE; TR = TOP OF CONCRETE ROOF; NCM = NO CROWN MATCH FOR PIPES; UD = UNDERDRAIN
- TOP OF CASTING GRADE GIVEN IS THE TOP OF CURB FOR INLET STRUCTURES AND THE FLOWLINE OF THE CLOSED CASTING FOR SASs.
- TOP OF CONCRETE ROOF (TR) IS 1.25 BELOW TOP OF CASTING UNLESS OTHERWISE NOTED.
- ALL REINFORCED CONCRETE PIPES TO BE CLASS III UNLESS OTHERWISE NOTED.
- SURVEYOR TO CONFIRM THAT ALL INLET STATION / OFFSETS LINE UP WITH PROPOSED CURB AND GUTTER.
- ALL REBAR FOR FIELD POUR STRUCTURES SHALL BE EPOXY COATED. ANY EXPOSED STEEL SHALL BE TOUCHED UP OR RECOATED PRIOR TO USE.
- ALL FIELD POURED SAS STORM STRUCTURES SHALL BE CONSTRUCTED IN ACCORDANCE WITH STANDARD DETAIL DRAWING 5.7.3.
- ALL PRECAST SAS STORM STRUCTURES SHALL BE CONSTRUCTED IN ACCORDANCE WITH STANDARD DETAIL DRAWING 5.7.5.
- ALL STRUCTURES CALLED OUT AS FIELD POURED SHALL BE FIELD POURED. ALL OTHER STRUCTURES (NOT INDICATED AS FIELD POURED) SHALL BE SUBMITTED TO CITY ENGINEERING FOR APPROVAL IF PRECAST STRUCTURES ARE PREFERRED. CONTACT TODD CHOJNOWSKI OF CITY ENGINEERING AT (608) 266-4094 FOR PRECAST APPROVALS, FAX SHOP DRAWINGS TO (608)264-9275, OR EMAIL SHOP DRAWINGS TO TCHOJNOWSKI@CITYOFMADISON.COM.

NOTE: PLAN LENGTH (PAY LENGTH) IS FROM CENTER OF STRUCTURE TO CENTER OF STRUCTURE. PIPE LENGTH IS ACTUAL LENGTH OF PIPE FROM STRUCTURE WALL TO STRUCTURE WALL. SLOPE CALCULATED USING PIPE LENGTH.

SPECIFIC NOTES

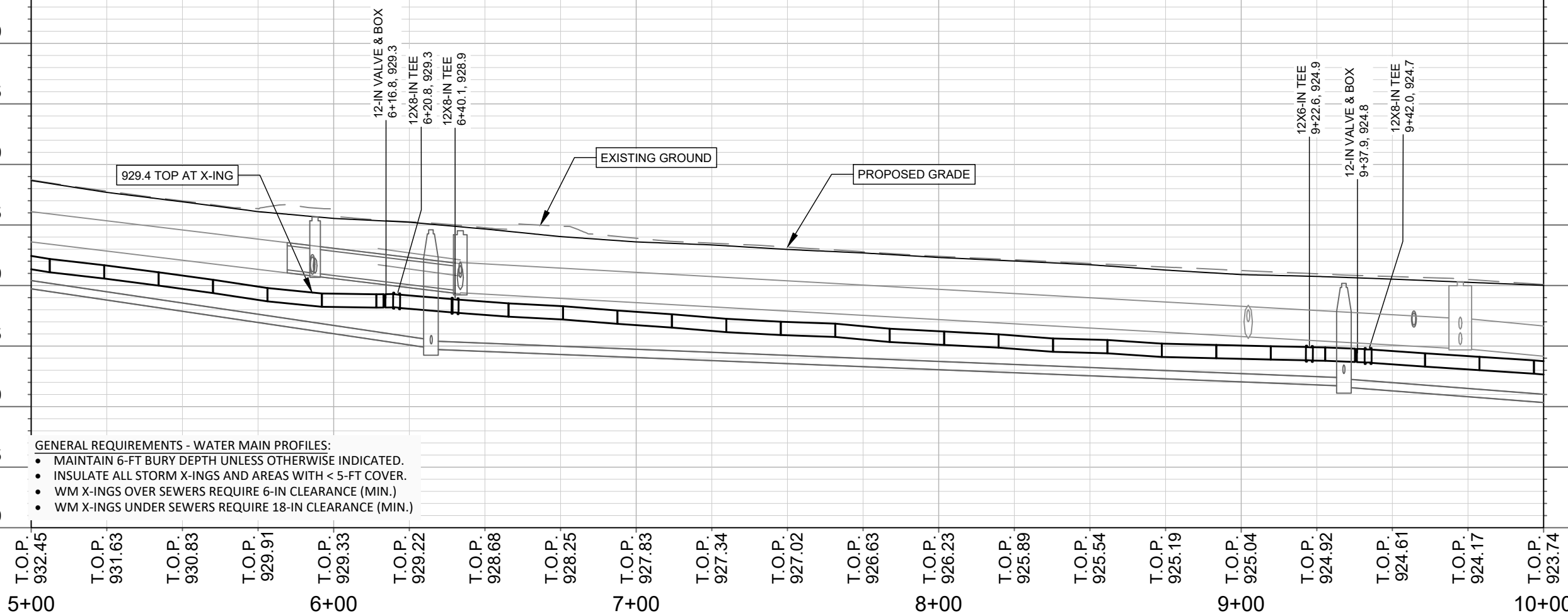
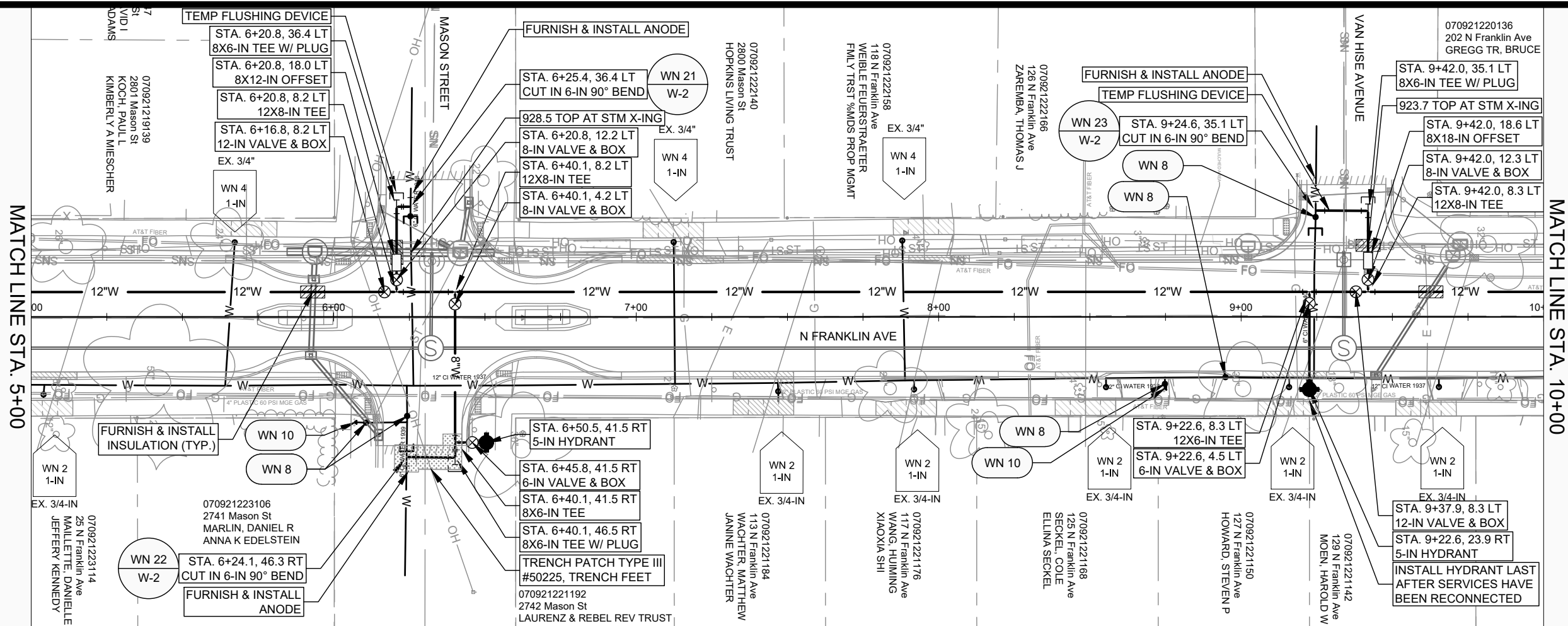
- [1] REMOVE ROOF OF STRUCTURE AND REPLACE WITH LID WITH ONE 24" OPENING, CENTERED ON STRUCTURE PAID AS BID ITEM 90006 (RECONSTRUCT CATCH BASIN TO SAS CASTING)
- [2] TUB INLET DEPTH IS ESTIMATED BY MEASURING TO BEND. STRUCTURE DEPTH MAY VARY FROM LISTED



- GENERAL REQUIREMENTS - WATER MAIN PROFILES:**
- MAINTAIN 6-FT BURY DEPTH UNLESS OTHERWISE INDICATED.
 - INSULATE ALL STORM X-INGS AND AREAS WITH < 5-FT COVER.
 - WM X-INGS OVER SEWERS REQUIRE 6-IN CLEARANCE (MIN.)
 - WM X-INGS UNDER SEWERS REQUIRE 18-IN CLEARANCE (MIN.)

3+00	T.O.P. 945.23	4+00	T.O.P. 937.66	5+00	T.O.P. 932.45
	T.O.P. 942.93		T.O.P. 936.11		
	T.O.P. 941.02		T.O.P. 934.72		
	T.O.P. 939.32		T.O.P. 933.50		

15113		8766	
N FRANKLIN AVE - WATER PLAN & PROFILE		CONTRACT NO.:	
N FRANKLIN AVENUE & LYNN TERRACE - ASSESSMENT DISTRICT 2025		15113	
MADISON, WI		W-1	
M:\DESIGN\Projects\15113\CAD\Water\15113WU-Water Franklin.dwg			
15113		W-1	



- GENERAL REQUIREMENTS - WATER MAIN PROFILES:**
- MAINTAIN 6-FT BURY DEPTH UNLESS OTHERWISE INDICATED.
 - INSULATE ALL STORM X-INGS AND AREAS WITH < 5-FT COVER.
 - WM X-INGS OVER SEWERS REQUIRE 6-IN CLEARANCE (MIN.)
 - WM X-INGS UNDER SEWERS REQUIRE 18-IN CLEARANCE (MIN.)

MARK	REVISION	DATE	BY
15113	W-2	11/18/2025	W-2

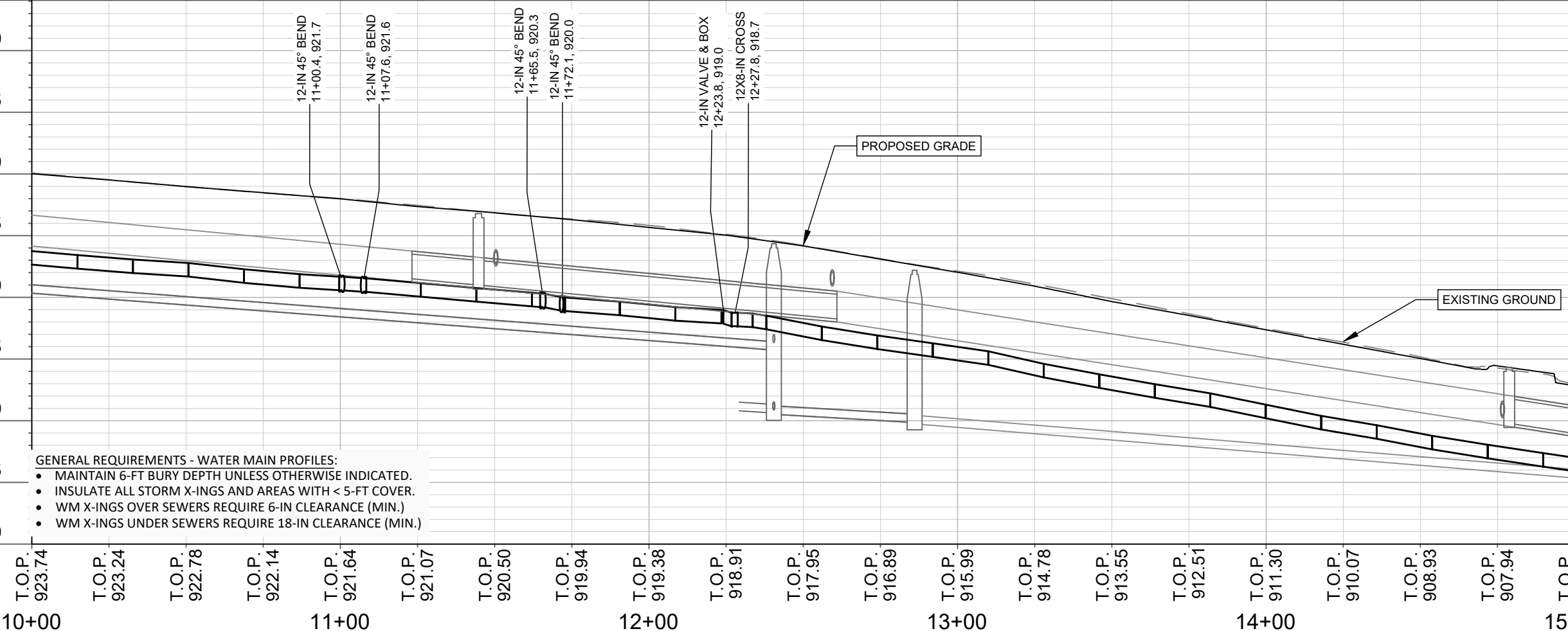
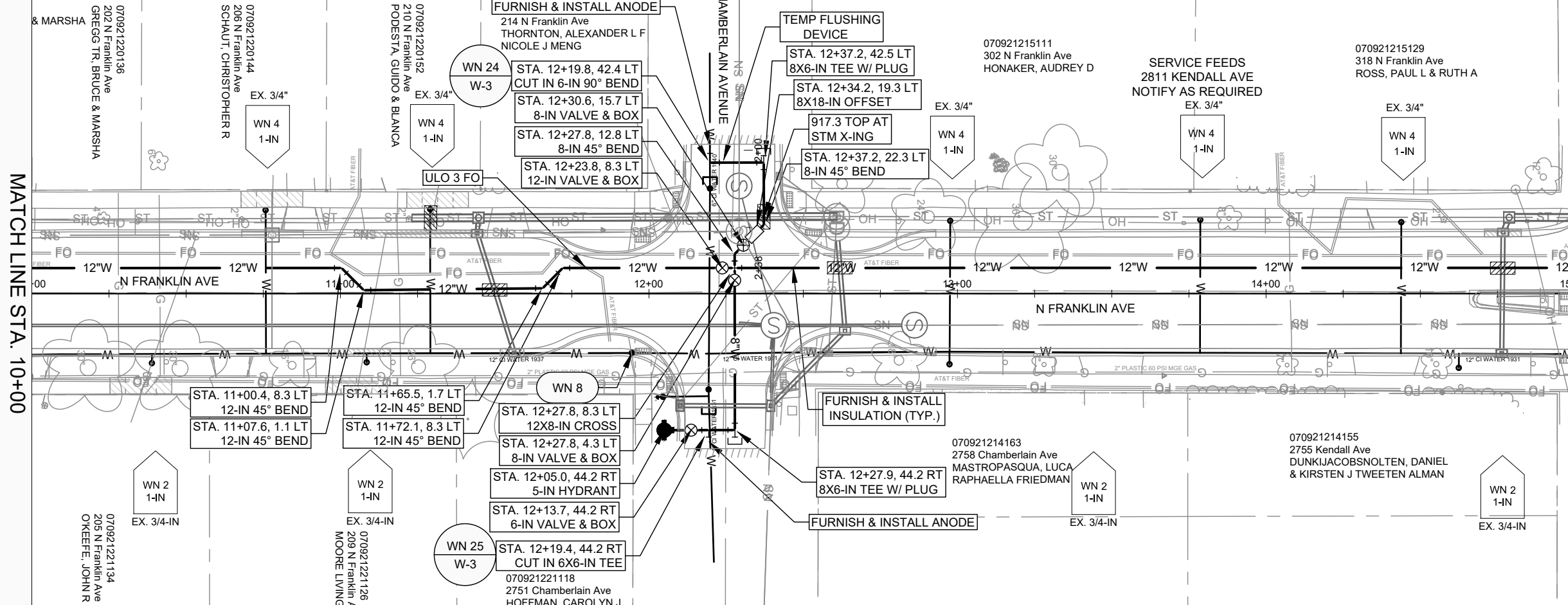
15113
 MADISON, WI
 ASSESSMENT DISTRICT 2025
 CONTRACT NO: 8766



15113
 W-2

MATCHLINE STA. 10+00

MATCHLINE STA. 15+00



- GENERAL REQUIREMENTS - WATER MAIN PROFILES:**
- MAINTAIN 6-FT BURY DEPTH UNLESS OTHERWISE INDICATED.
 - INSULATE ALL STORM X-INGS AND AREAS WITH < 5-FT COVER.
 - WM X-INGS OVER SEWERS REQUIRE 6-IN CLEARANCE (MIN.)
 - WM X-INGS UNDER SEWERS REQUIRE 18-IN CLEARANCE (MIN.)

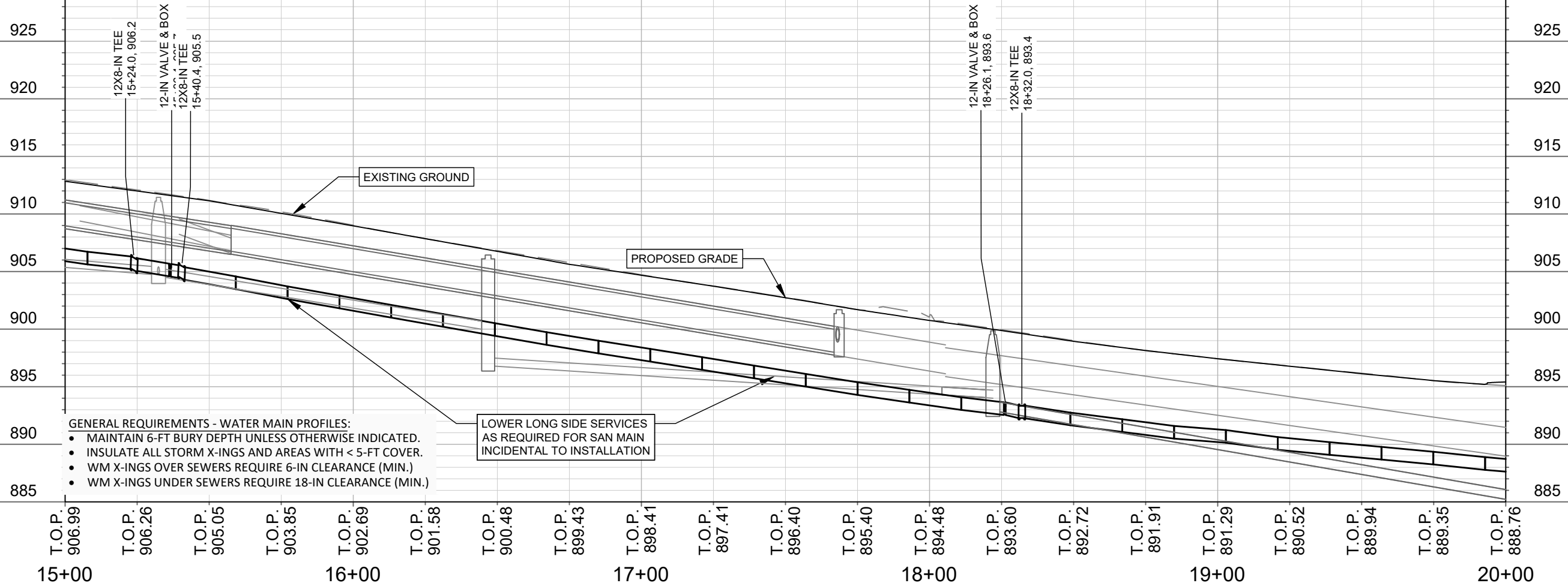
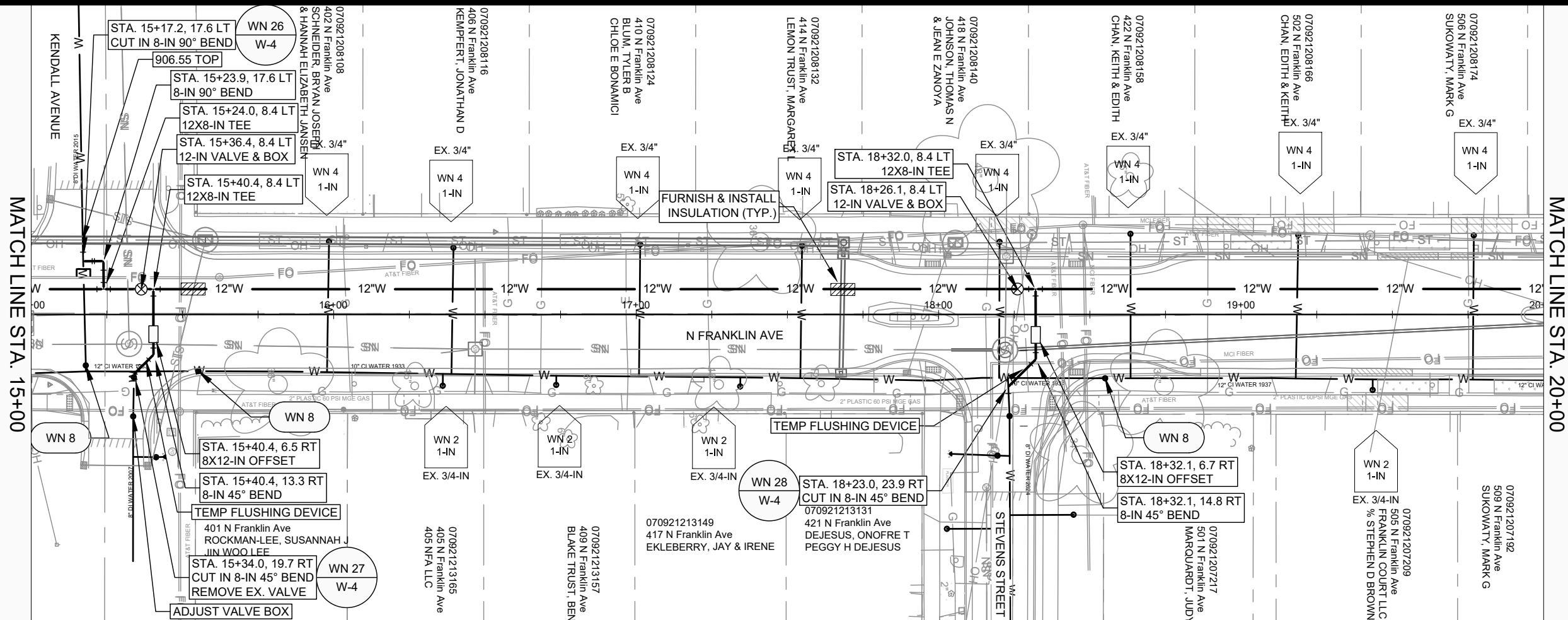
MARK	REVISION	DATE	BY
15113	W-3	1/22/2025	TDP

15113
 MADISON, WI
 ASSESSMENT DISTRICT 2025
 CONTRACT NO: 8766

N FRANKLIN AVE - WATER PLAN & PROFILE
 N FRANKLIN AVENUE & LYNN TERRACE - ASSESSMENT DISTRICT 2025
 M:\DESIGN\Projects\15113\CAD\Water\15113WU-Water Franklin.dwg



15113
 W-3



- GENERAL REQUIREMENTS - WATER MAIN PROFILES:**
- MAINTAIN 6-FT BURY DEPTH UNLESS OTHERWISE INDICATED.
 - INSULATE ALL STORM X-INGS AND AREAS WITH < 5-FT COVER.
 - WM X-INGS OVER SEWERS REQUIRE 6-IN CLEARANCE (MIN.)
 - WM X-INGS UNDER SEWERS REQUIRE 18-IN CLEARANCE (MIN.)

LOWER LONG SIDE SERVICES AS REQUIRED FOR SAN MAIN INCIDENTAL TO INSTALLATION

MARK	REVISION	DATE	BY

15113
 MADISON, WI
 ASSESSMENT DISTRICT 2025
 CONTRACT NO: 8766

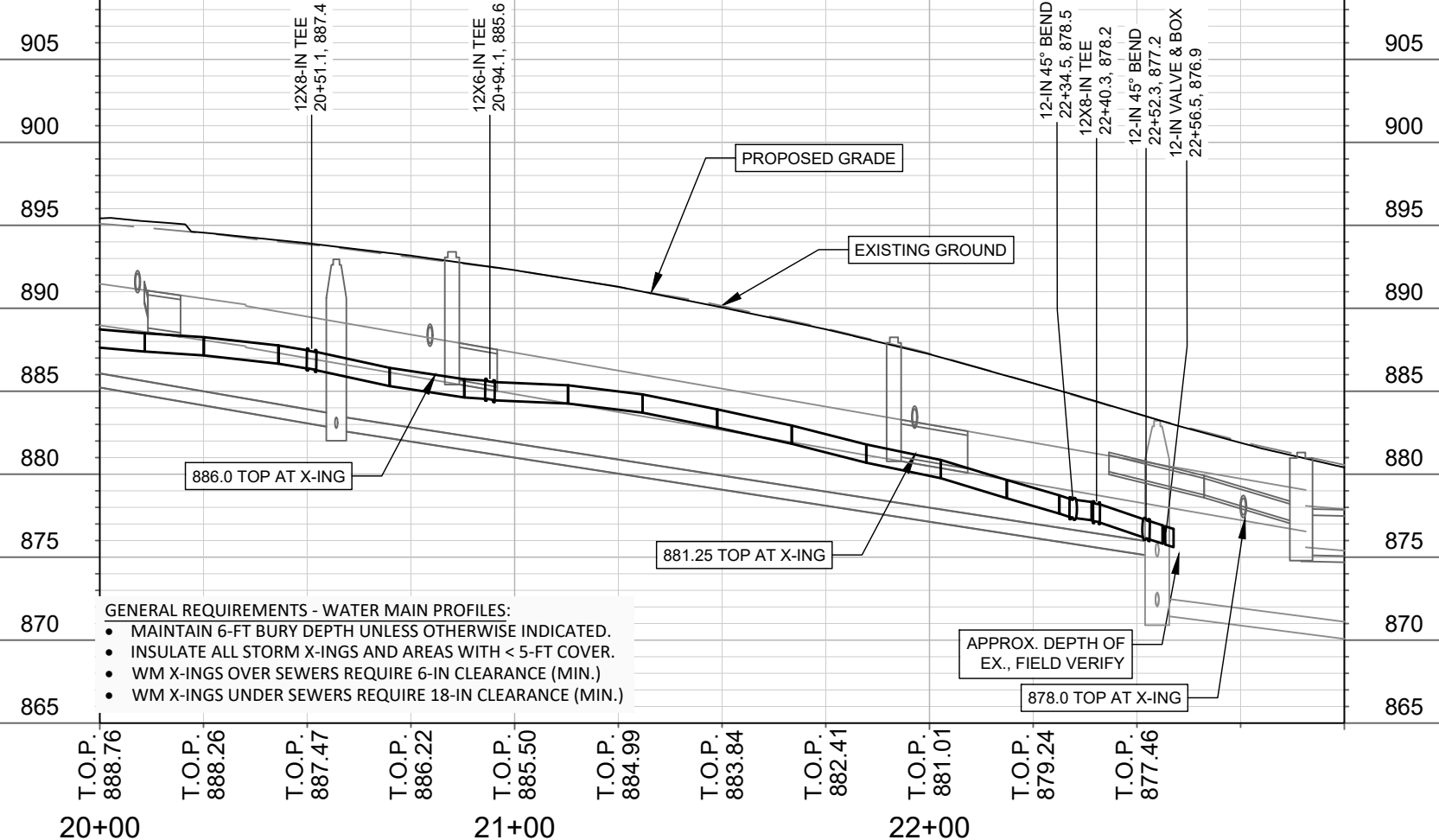
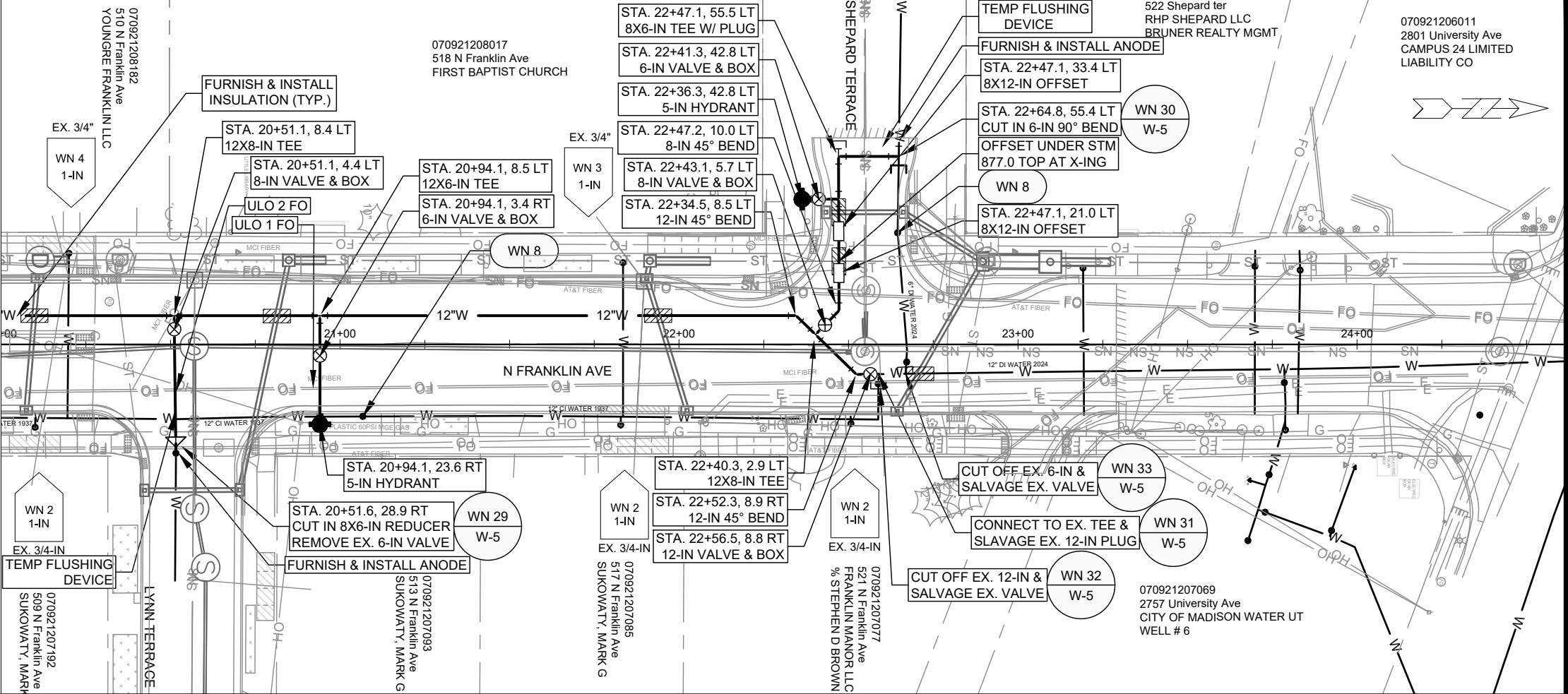
N FRANKLIN AVE - WATER PLAN & PROFILE
 N FRANKLIN AVENUE & LYNN TERRACE - ASSESSMENT DISTRICT 2025
 M:\DESIGN\Projects\15113\CAD\Water\15113WU\Water Franklin.dwg



15113
 W-4

Scale: 1" = 40'
 Date: 12/22/2025 1:18 PM
 Designed By: TDP
 15113

MATCH LINE STA. 20+00



- GENERAL REQUIREMENTS - WATER MAIN PROFILES:
- MAINTAIN 6-FT BURY DEPTH UNLESS OTHERWISE INDICATED.
 - INSULATE ALL STORM X-INGS AND AREAS WITH < 5-FT COVER.
 - WM X-INGS OVER SEWERS REQUIRE 6-IN CLEARANCE (MIN.)
 - WM X-INGS UNDER SEWERS REQUIRE 18-IN CLEARANCE (MIN.)

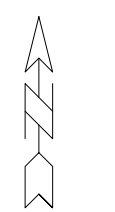
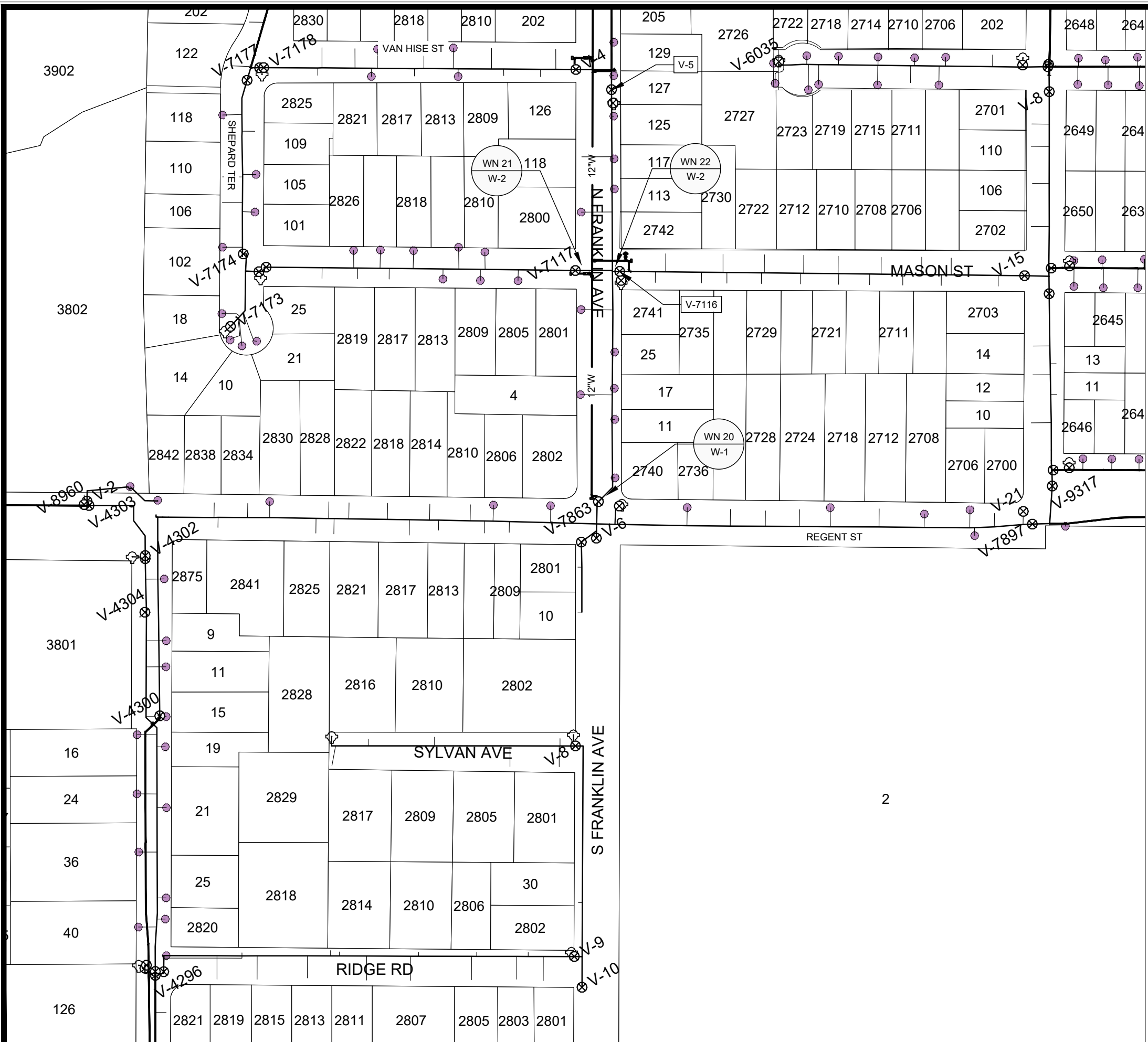
MARK	REVISION	DATE	BY
15113		1/22/2025 1:19 PM	W-5

15113
 MADISON, WI
 N FRANKLIN AVENUE & LYNN TERRACE - ASSESSMENT DISTRICT 2025
 CONTRACT NO: 8766

N FRANKLIN AVE - WATER PLAN & PROFILE
 N FRANKLIN AVENUE & LYNN TERRACE - ASSESSMENT DISTRICT 2025
 M:\DESIGN\Projects\15113\CAD\Water\15113WU\Water Franklin.dwg



15113
 W-5



1" = 150'



WN20 W-1 CUT OFF AT EX. 12-IN AT FRANKLIN AVE LIVE TAP
ISOLATION VALVES: NEW TAPPING VALVE, V-7863, ADDITIONAL AS REQUIRED
NOTIFY: N/A, PERFORM CUT OFF LAST TO LIMIT IMPACTS

WN21 W-2 CUT IN CONNECTION AT EX. 6-IN FRANKLIN AVE AT MASON S (W)
ISOLATION VALVES: V-7175, V-7116, V-7863, AND V-5
NOTIFY: 2740 REGENT ST, 4 THROUGH 125 N. FRANKLIN AVE, 2800 THROUGH 2826 MASON STREET, AND 25 SHEPARD TERRACE

WN22 W-2 CUT IN CONNECTION AT EX. 6-IN FRANKLIN AVE AT MASON S (E)
ISOLATION VALVES: V-7117, V-15, V-7863, AND V-5
NOTIFY: 2740 REGENT ST, 4 THROUGH 125 N. FRANKLIN AVE, 2703 THROUGH 2800 MASON STREET

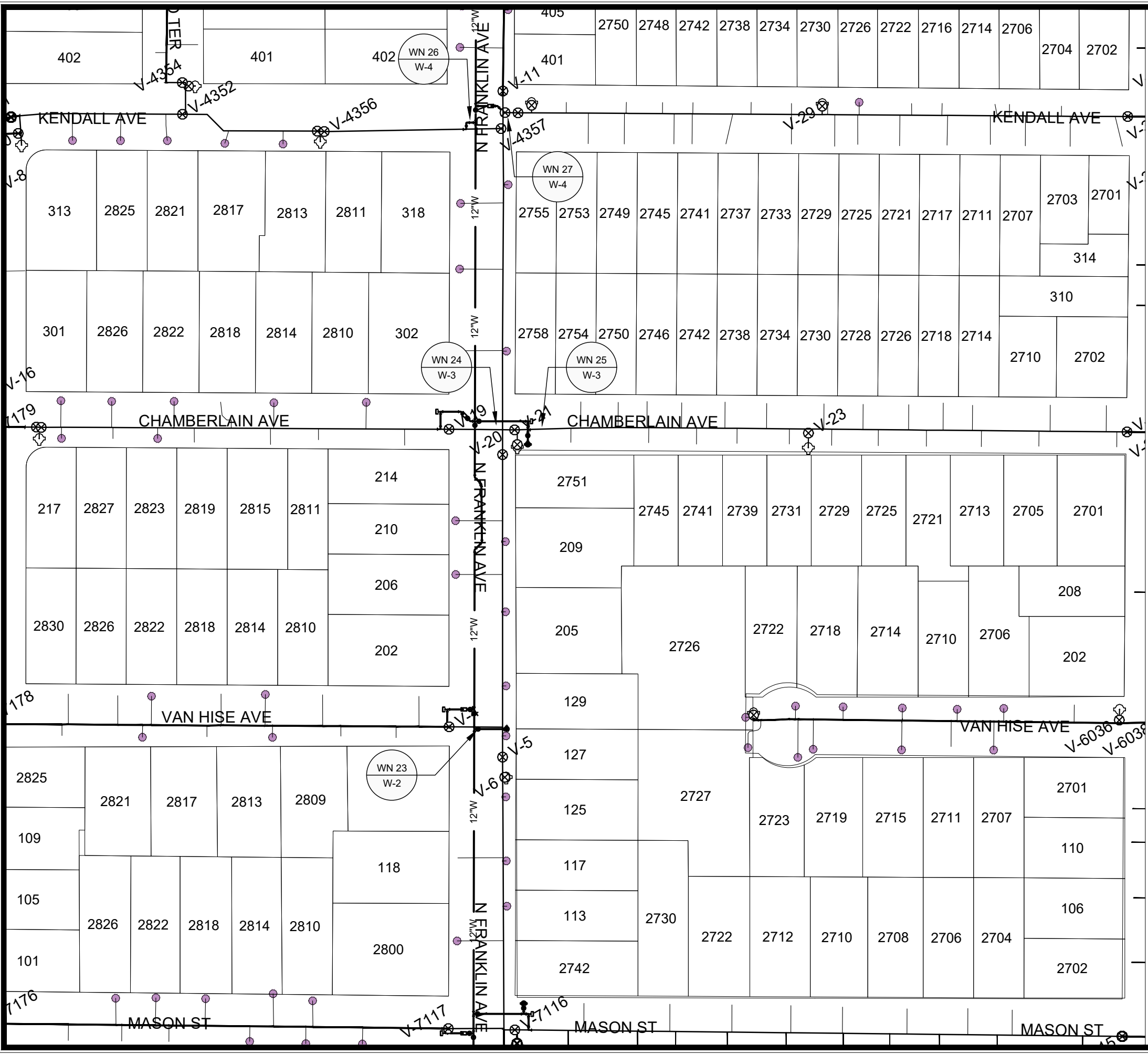
DISCLAIMER NOTE:
THE WATER IMPACT PLAN IS PROVIDED FOR REFERENCE PURPOSES TO AID PLANNING CONNECTION POINT ISOLATION AND PREPARING NOTIFICATION LISTS DURING PLANNED OUTAGES. REQUEST ANY ALTERNATIVE CONNECTION METHODS IN WRITING, PER SPECS.

MARK	REVISION	DATE	BY
15113	15113	1/22/2025 1:19 PM	TDP
Scale: 1" = 150'			W-6

15113
WATER IMPACT PLAN SOUTH
N FRANKLIN AVENUE & LYNN TERRACE - ASSESSMENT DISTRICT 2025
MADISON, WI
M:\DESIGN\Projects\15113\CAD\Water\15113WU-impactPlan.dwg
8766
CONTRACT NO:



15113
W-6



1" = 100'

WN23 W-2 CUT IN CONNECTION AT EX. 6-IN FRANKLIN AT VAN HISE
ISOLATION VALVES: V-7117, V-5, AND V-20
NOTIFY: 126 THROUGH 210 N. FRANKLIN AVE AND 2809 THROUGH 2830 VAN HISE AVE

WN24 W-3 CUT IN CONNECTION AT EX. 6-IN FRANKLIN AT CHAMBERLAIN (W)
ISOLATION VALVES: V-19, V-20, V-21, V-26, V-7345, V-7179, AND V-4355
NOTIFY: 2755 & 2811 KENDALL AVE, 214 THROUGH 418 N FRANKLIN, 2758 & 2810 THROUGH 2827 CHAMBERLAIN AVE, 217 AND 301 SHEPARD TER

WN25 W-3 CUT IN CONNECTION AT EX. 8-IN FRANKLIN AT CHAMBERLAIN (E)
ISOLATION VALVES: V-19, V-20, V-21, V-26, V-7345, V-24, AND V-4355
NOTIFY: 2755 AND 2811 KENDALL AVE, 302 THROUGH 418 N FRANKLIN, AND 2758 THROUGH 2701 CHAMBERLAIN AVE

WN26 W-4 CUT IN CONNECTION AT EX. 8-IN FRANKLIN AT KENDALL (E)
ISOLATION VALVES: V-7345, V-27, V-4355, V-19, V-20, AND V-21
NOTIFY: 2758 CHAMBERLAIN, 2755 & 2811 KENDALL AVE, AND 302 AND 418 N FRANKLIN AVE

WN27 W-4 CUT IN CONNECTION AT EX. 8-IN FRANKLIN AT KENDALL (E)
ISOLATION VALVES: V-7345, V-27, V-4355, V-19, V-20, AND V-21
NOTIFY: 2758 CHAMBERLAIN, 2755 & 2811 KENDALL AVE, AND 302 AND 418 N FRANKLIN AVE

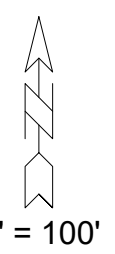
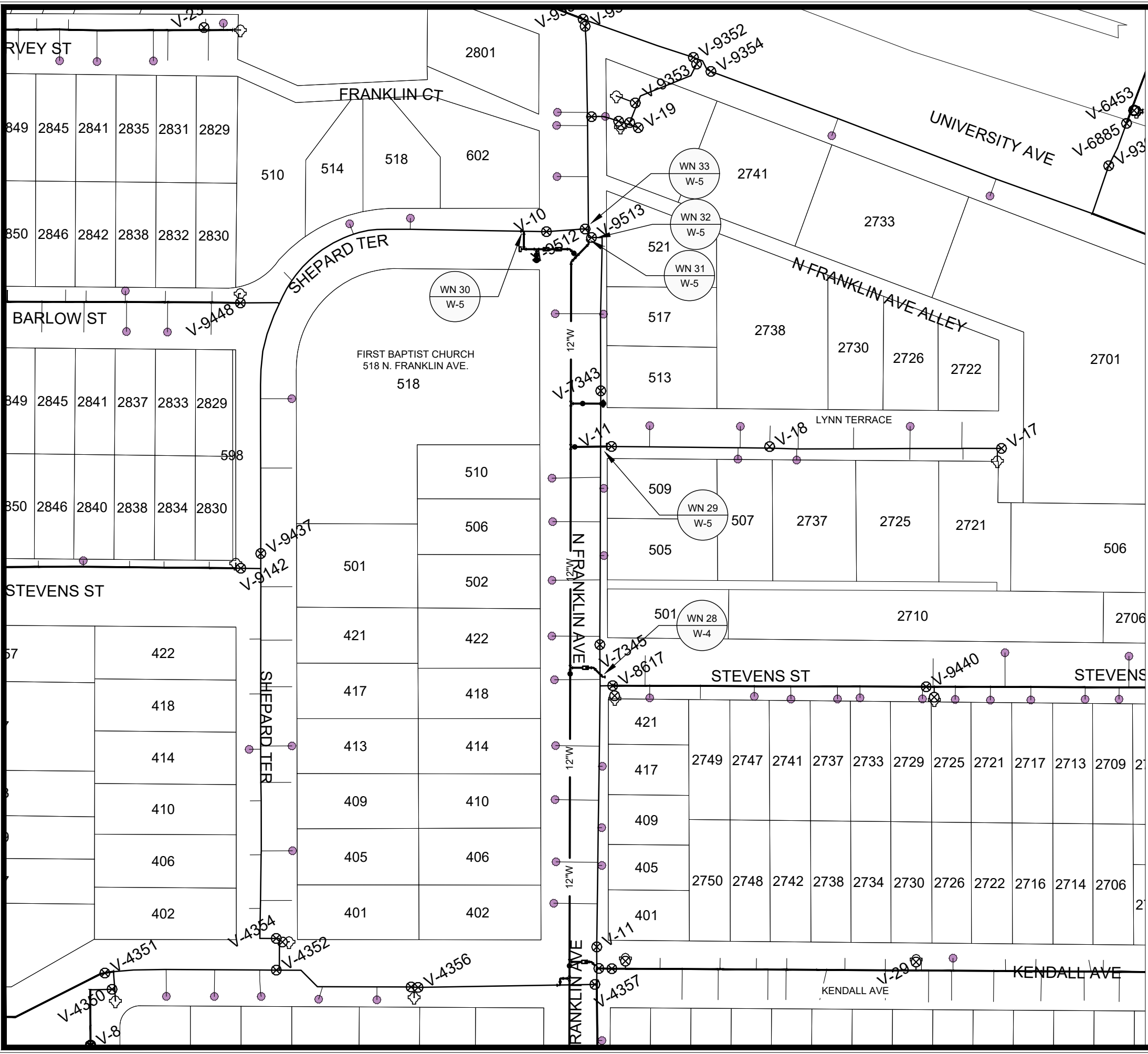
DISCLAIMER NOTE:
THE WATER IMPACT PLAN IS PROVIDED FOR REFERENCE PURPOSES TO AID PLANNING CONNECTION POINT ISOLATION AND PREPARING NOTIFICATION LISTS DURING PLANNED OUTAGES. REQUEST ANY ALTERNATIVE CONNECTION METHODS IN WRITING, PER SPECS.

BY	DATE	SCALE
W-7	1/15/20	1" = 150'
REVISION	DATE	SCALE
15113	1/22/2025 1:19 PM	1" = 150'
MARK	DESIGNED BY	TDP
15113		

15113
WATER IMPACT PLAN CENTRAL
N FRANKLIN AVENUE & LYNN TERRACE - ASSESSMENT DISTRICT 2025
MADISON, WI
CONTRACT NO.: 8766
M:\DESIGN\Projects\15113\CAD\Water\15113WU-impactPlan.dwg



15113
W-7



WN28 W-4 CUT IN CONNECTION AT EX. 8-IN STEVENS AT FRANKLIN
ISOLATION VALVES: V-7345, V-11, AND V-#### (NEW VALVE AT STEVENS 24')
NOTIFY: 401 THROUGH 418 N FRANKLIN, 421 AND 501 N. FRANKLIN, AND 2702 THROUGH 2749 STEVENS ST

WN29 W-5 CUT IN CONNECTION AT EX. 6-IN LYNN TERRACE AT FRANKLIN
ISOLATION VALVES: V-7343, V-7345, AND SV-18
NOTIFY: 422 THROUGH 513 N. FRANKLIN, AND ALL OF LYNN TERRACE, 2721 THROUGH 2738 LYNN TERRACE

WN30 W-5 CUT IN CONNECTION AT EX. 6-IN SHEPARD TERRACE AT FRANKLIN
ISOLATION VALVES: V-9512, V-9448, V-9437
NOTIFY:

510 THROUGH 518 SHEPARD TERRACE, 3 MULTI UNIT APARTMENT BUILDINGS
BRUNER REALTY & MANAGEMENT INC.
MIKE STENGL
608.273.9390
MIKES@BRUNERREALTYINC.COM

518 N. FRANKLIN AVE, FIRST BAPTIST CHURCH
PAUL CHOTLOS
608.233.3947
CHOTLOS5209@GMAIL.COM
PREFER MONDAY SHUT OFFS, CLOSED ON MONDAYS

WN31 W-5 CUT IN CONNECTION AT EX. 12-IN FRANKLIN AT EX. PLUGGED TEE
ISOLATION VALVES: V-9511, V-9512, V-9513, AND V-9356
NOTIFY: MADISON WATER UTILITY, UW6 2757 UNIVERSITY AVE, 2801 UNIVERSITY AVE, 602 N. FRANKLIN AVE

WN32 W-5 CUT OFF EX. 12-IN FRANKLIN AT EX. PLUGGED TEE
ISOLATION VALVES: V-9511, V-9512, V-9513, V-9356, AND NEW 12-IN VALVE (25')
NOTIFY: MADISON WATER UTILITY UW6 2757 UNIVERSITY AVE, 2801 UNIVERSITY AVE, AND 602 N. FRANKLIN AVE

WN33 W-5 CUT OFF EX. 6-IN FRANKLIN AT EX. TEE SHEPARD TER
ISOLATION VALVES: V-9511, V-9512, V-9513, V-9356, AND NEW 12-IN VALVE (25')
NOTIFY: MADISON WATER UTILITY UW6 2757 UNIVERSITY AVE, 2801 UNIVERSITY AVE, AND 602 N. FRANKLIN AVE

DISCLAIMER NOTE:
THE WATER IMPACT PLAN IS PROVIDED FOR REFERENCE PURPOSES TO AID PLANNING CONNECTION POINT ISOLATION AND PREPARING NOTIFICATION LISTS DURING PLANNED OUTAGES. REQUEST ANY ALTERNATIVE CONNECTION METHODS IN WRITING, PER SPECS.

NO.	REVISION	DATE	BY
1		11/19/2025	TDP
2		11/22/2025	TDP

Scale: 1" = 150'

15113

15113
WATER IMPACT PLAN NORTH
N FRANKLIN AVENUE & LYNN TERRACE - ASSESSMENT DISTRICT 2025
MADISON, WI
CONTRACT NO: 8766

15113
W-8

CONSTRUCTION NOTES:

1. CONSTRUCT NEW WATER MAIN 6.0' BELOW FINISHED GRADE, UNLESS OTHERWISE NOTED. INSULATE MAIN WITH POLYSTYRENE BOARD AT STORM CROSSINGS AND OTHER AREAS IDENTIFIED BY ENGINEER AS HAVING INADEQUATE COVER.
2. VERIFY SIZE OF EXISTING WATER SERVICES AND RECONNECT SERVICES AS INDICATED.
3. MINIMIZE DISRUPTION OF SERVICE TO CUSTOMERS. NOTIFY PER CONTRACT REQUIREMENTS OF ANY PLANNED WATER OUTAGE.

- WN-1 REPLACE THE EXISTING LEAD SERVICE WITH A NEW COPPER SERVICE.
- WN-2 EXTEND AND RECONNECT THE EXISTING COPPER SERVICE TO THE NEW WATER MAIN.
- WN-3 EXISTING SERVICE TO BE ABANDONED WHEN THE WATER MAIN IS CUT OFF.
- WN-4 DISCONNECT FROM THE OLD WATER MAIN AND RECONNECT THE EXISTING COPPER WATER SERVICE LATERAL TO THE NEW WATER MAIN.
- WN-5 RELOCATE THE EXISTING FIRE HYDRANT.
- WN-6 ABANDON WATER VALVE ACCESS STRUCTURE.
- WN-7 FURNISH AND INSTALL THE NEW TOP SECTION FOR THE WATER ACCESS STRUCTURE.
- WN-8 ABANDON THE VALVE BOX.
- WN-9 FURNISH THE DITCH, COMPACTION, AND ALL MATERIALS AND LABOR FOR THE INSTALLATION OF NEW SERVICE LATERAL.
- WN-10 REMOVE AND SALVAGE EXISTING HYDRANT
- WN-11 REPLACE THE EXISTING COPPER SERVICE WITH A COPPER SERVICE
- WN-20+ SEE WATER IMPACT PLAN FOR CONNECTION POINT ISOLATION AND WATER SHUT-OFF NOTIFICATION INFORMATION.

WATER UTILITY ULO SCHEDULE

ULO	UTILITY	STATION	OFFSET	SHEET
1	FIBER	20+92.1	12.8 RT	W-5
2	FIBER	20+50.6	13.5 RT	W-5
3	FIBER	11+79.3	8.7 LT	W-3

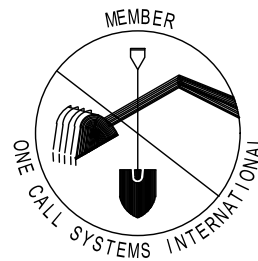
*ESTIMATE OF MATERIALS SUPPLIED BY CONTRACTOR:			
PAY ITEM ID	DESCRIPTION	QUANTITY	UNIT
70002	FURNISH AND INSTALL 6-INCH PIPE & FITTINGS	200	LNFT
70003	FURNISH AND INSTALL 8-INCH PIPE & FITTINGS	360	LNFT
70005	FURNISH AND INSTALL 12-INCH PIPE & FITTINGS	2000	LNFT
70031	FURNISH AND INSTALL 6-INCH WATER VALVE	5	EACH
70032	FURNISH AND INSTALL 8-INCH WATER VALVE	7	EACH
70034	FURNISH AND INSTALL 12-INCH WATER VALVE	6	EACH
70040	FURNISH AND INSTALL AND SALVAGE HYDRANT	5	EACH
70056	RECONNECT 1-INCH SERVICE LATERAL	38	EACH
70080	CUT-IN OR CONNECT TO EXISTING WATER SYSTEM	11	EACH
70081	FURNISH EXCAVATION AND DITCH FOR LIVE TAP	1	EACH
70082	CUT OFF EXISTING WATER MAIN	3	EACH
70090	ABANDON WATER VALVE BOX	13	EACH
70101	FURNISH AND INSTALL STYROFOAM	18	EACH
70111	FURNISH AND INSTALL ANODE	8	EACH
71004	12-IN MJ CAP	1	EACH
71013	6-IN MJ PLUG	1	EACH
71014	8-IN MJ PLUG	6	EACH
71016	12-IN MJ PLUG	2	EACH
71048	12X8-IN CROSS	1	EACH
71110	6-IN 90° BEND	5	EACH
71111	8-IN 90° BEND	2	EACH
71123	8-IN 45° BEND	7	EACH
71125	12-IN 45° BEND	7	EACH
71159	8X6-IN REDUCER	1	EACH
71208	6X6-IN TEE	1	EACH
71210	8X6-IN TEE	8	EACH
71217	12X6-IN TEE	2	EACH
71218	12X8-IN TEE	8	EACH
71220	12X12-IN TEE	1	EACH
71340	8X12-IN OFFSET	5	EACH
71341	8X18-IN OFFSET	2	EACH
*ESTIMATE OF MATERIALS SUPPLIED BY WATER UTILITY:			
	12X12-IN TAPPING SLEEVE AND TAPPING VALVE	1	EACH
*ESTIMATE OF MATERIALS SALVAGED:			
	SALVAGE EXISTING VALVE	2	EACH
	12-IN MJ PLUG	2	EACH

* ESTIMATE OF MATERIALS IS FOR INFORMATION ONLY. ENGINEER DOES NOT GUARANTEE ACCURACY OF MATERIAL TAKE-OFF.

TO OBTAIN LOCATION OF PARTICIPANTS' UNDERGROUND FACILITIES BEFORE YOU DIG IN WISCONSIN

CALL DIGGERS HOTLINE
TOLL FREE
811 OR 1-800-242-8511
FAX-A-LOCATE 1-800-338-3860
TDD (FOR HEARING IMPAIRED) 1-800-542-2289

WIS. STATUTE 182.0175 (1974) REQUIRES MIN. OF 3 WORK DAYS NOTICE BEFORE YOU EXCAVATE.

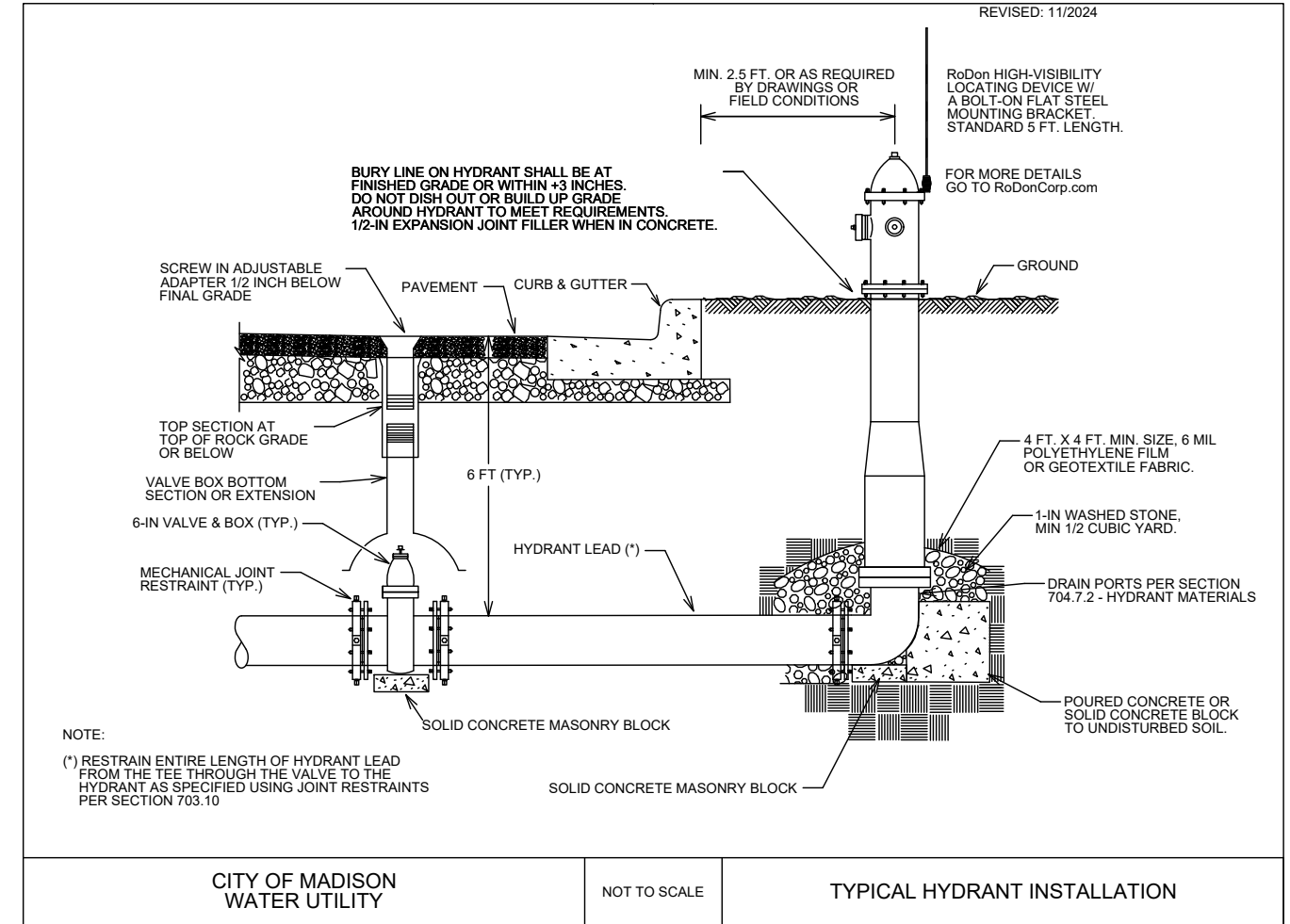


DISCLAIMER NOTE: UTILITY LOCATIONS SHOWN ARE APPROXIMATE ONLY. IT SHALL BE THE CONTRACTOR'S RESPONSIBILITY TO DETERMINE THE EXACT HORIZONTAL AND VERTICAL LOCATION OF ALL EXISTING UNDERGROUND AND OVERHEAD UTILITIES PRIOR TO COMMENCING WORK.

PART VII - WATER MAINS AND SERVICE LATERALS

DETAIL DRAWING NO. 7.04

REVISED: 11/2024

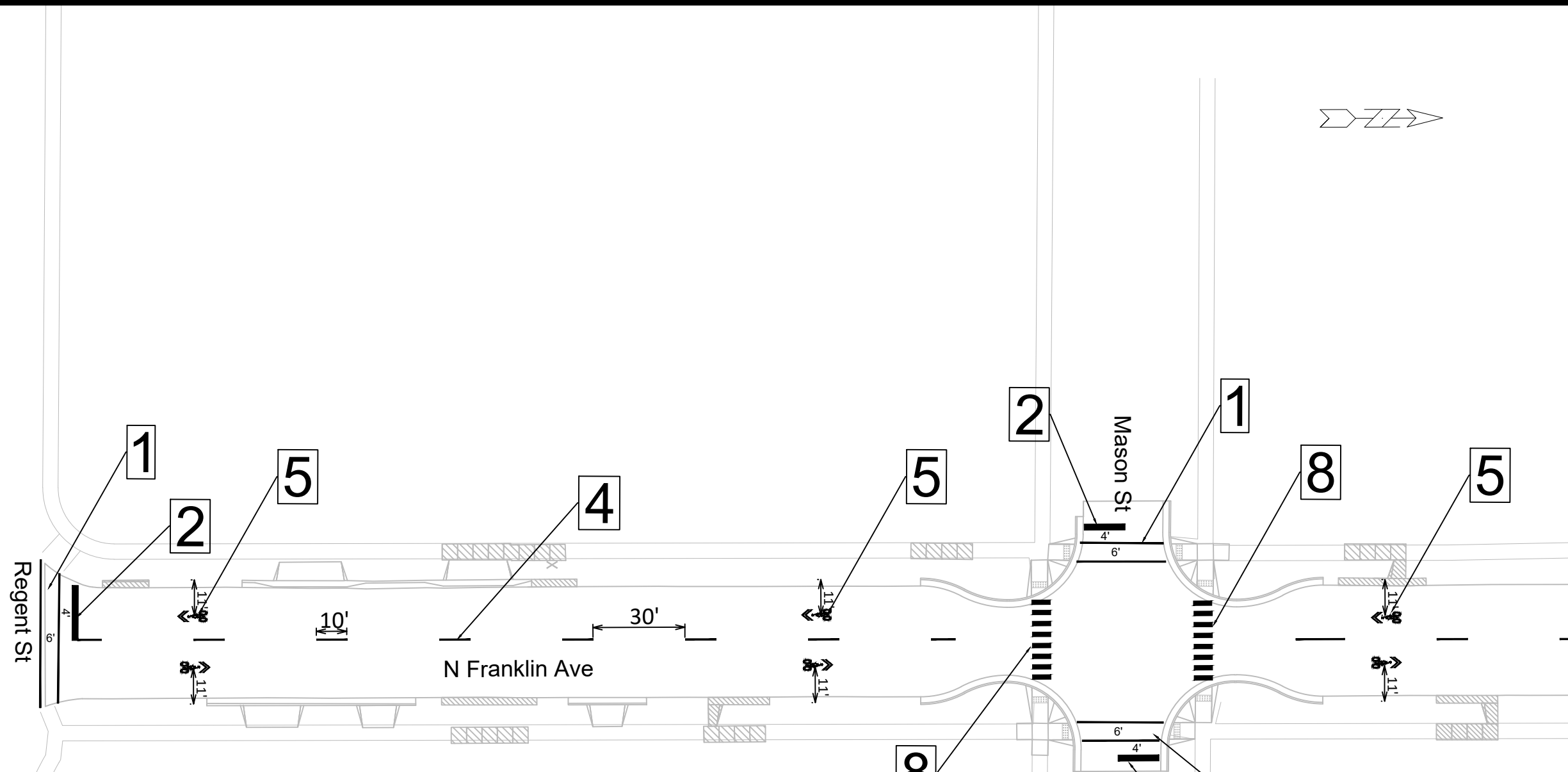


MARK	REVISION	DATE	BY
15113	TDP	11/22/2025	1:19 PM
15113	N/A		

15113
MADISON, WI
MADISON AVENUE & LYNN TERRACE - ASSESSMENT DISTRICT 2025
CONTRACT NO.: 8766
M:\DESIGN\Projects\15113\CAD\Water\15113WU Materials.dwg

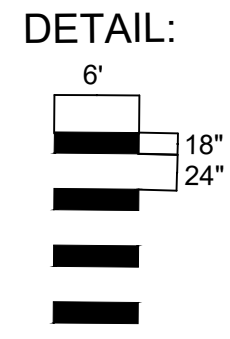


15113
W-9



PAVEMENT MARKINGS	
1	PAVEMENT MARKING EPOXY, CROSSWALK, 6-INCH
2	PAVEMENT MARKING EPOXY, STOP LINE, 24-INCH
3	PAVEMENT MARKING EPOXY, MEDIAN NOSE
4	PAVEMENT MARKING EPOXY, 6-INCH YELLOW SKIPS (10' LINE, 30' GAP)
5	PAVEMENT MARKING EPOXY, SYMBOL, BIKE SHARROW
6	PAVEMENT MARKING EPOXY, YELLOW DOUBLE LINE, 4-INCH
7	PAVEMENT MARKING EPOXY, SYMBOL, STRAIGHT ARROW
8	PAVEMENT MARKING EPOXY, CONTINENTAL CROSSWALK, 18-INCH

Notes: All dimensions are to center of marking and face of curb. Sharrows shall be 11' from face of curb to center of marking with on street parking. For layout questions, contact Ali Heinritz, aheinritz@cityofmadison.com 608.267.1102



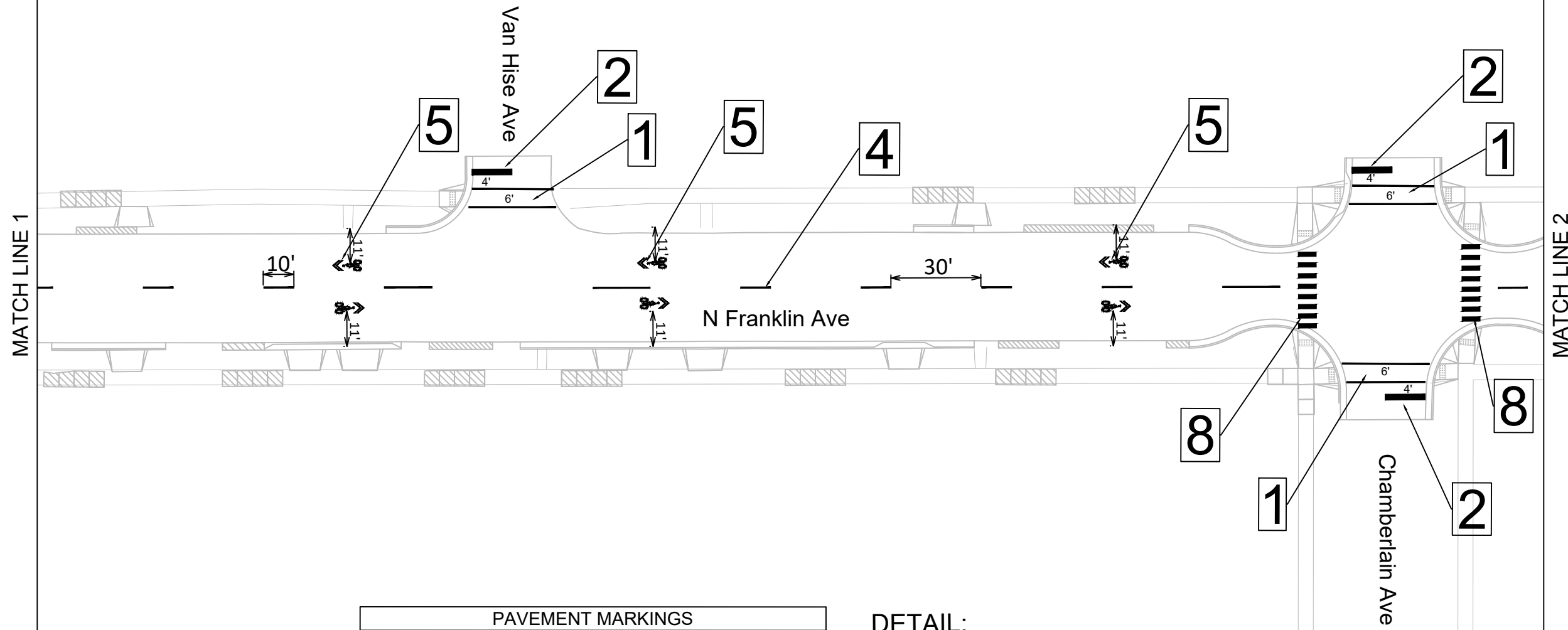
MATCH LINE 1

MARK	REVISION	DATE	BY
15113	1/17/2025 9:42 AM		PM-1

15113
 MADISON, WI
 8766
 CONTRACT NO:

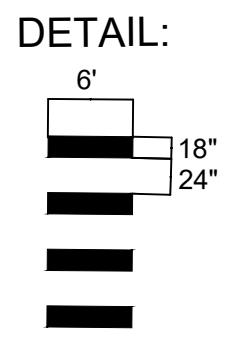


15113
 PM-1



PAVEMENT MARKINGS	
1	PAVEMENT MARKING EPOXY, CROSSWALK, 6-INCH
2	PAVEMENT MARKING EPOXY, STOP LINE, 24-INCH
3	PAVEMENT MARKING EPOXY, MEDIAN NOSE
4	PAVEMENT MARKING EPOXY, 6-INCH YELLOW SKIPS (10' LINE, 30' GAP)
5	PAVEMENT MARKING EPOXY, SYMBOL, BIKE SHARROW
6	PAVEMENT MARKING EPOXY, YELLOW DOUBLE LINE, 4-INCH
7	PAVEMENT MARKING EPOXY, SYMBOL, STRAIGHT ARROW
8	PAVEMENT MARKING EPOXY, CONTINENTAL CROSSWALK, 18-INCH

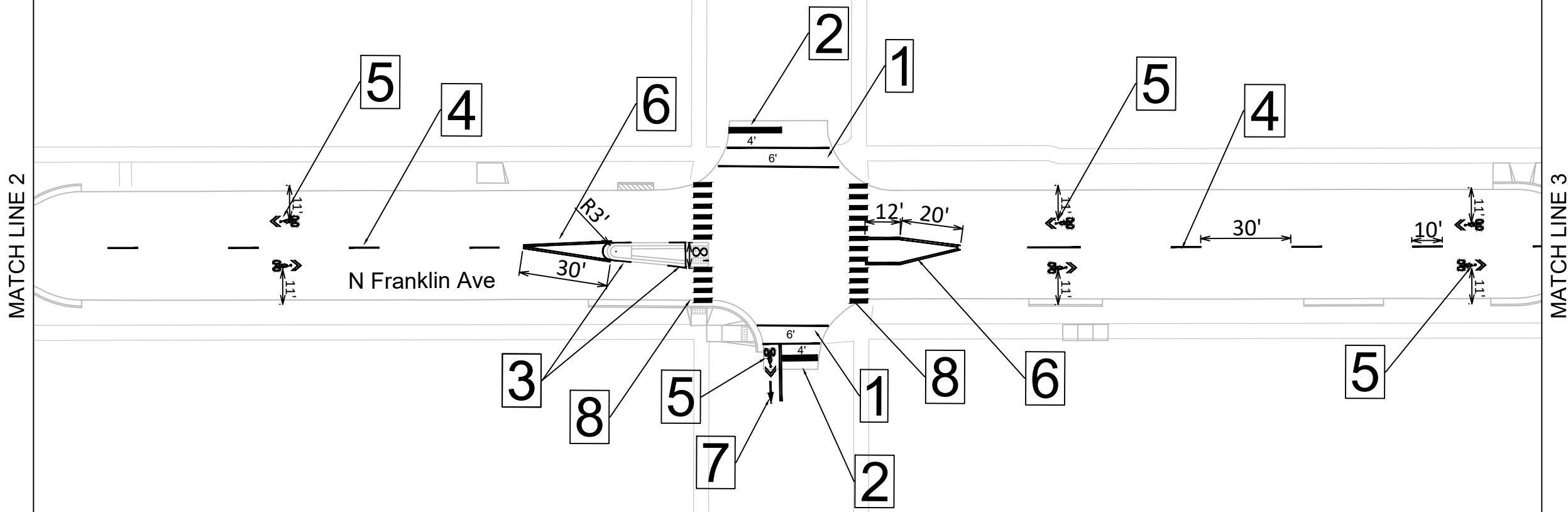
Notes: All dimensions are to center of marking and face of curb. Sharrows shall be 11' from face of curb to center of marking with on street parking. For layout questions, contact Ali Heinritz, aheinritz@cityofmadison.com 608.267.1102



PAVEMENT MARKING PLAN		15113
N FRANKLIN AVENUE & LYNN TERRACE - ASSESSMENT DISTRICT 2025		MADISON, WI
M:\DESIGN\Projects\15113\CAD\Traffic\15113TE-Pavement Marking Plans.dwg		8766
CONTRACT NO:		15113
DESIGNED BY: AH		DATE: 1/17/2025 9:45 AM
REVISION		BY
DATE		PM-2
SCALE: 1" = 40'		



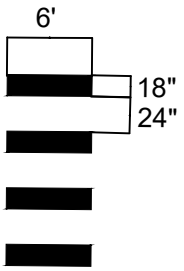
15113
PM-2



PAVEMENT MARKINGS	
1	PAVEMENT MARKING EPOXY, CROSSWALK, 6-INCH
2	PAVEMENT MARKING EPOXY, STOP LINE, 24-INCH
3	PAVEMENT MARKING EPOXY, MEDIAN NOSE
4	PAVEMENT MARKING EPOXY, 6-INCH YELLOW SKIPS (10' LINE, 30' GAP)
5	PAVEMENT MARKING EPOXY, SYMBOL, BIKE SHARROW
6	PAVEMENT MARKING EPOXY, YELLOW DOUBLE LINE, 4-INCH
7	PAVEMENT MARKING EPOXY, SYMBOL, STRAIGHT ARROW
8	PAVEMENT MARKING EPOXY, CONTINENTAL CROSSWALK, 18-INCH

Notes: All dimensions are to center of marking and face of curb. Sharrows shall be 11' from face of curb to center of marking with on street parking. For layout questions, contact Ali Heinritz, aheinritz@cityofmadison.com 608.267.1102

DETAIL:

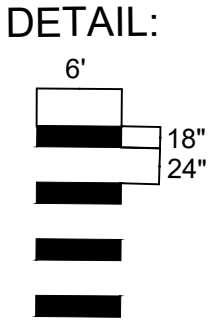
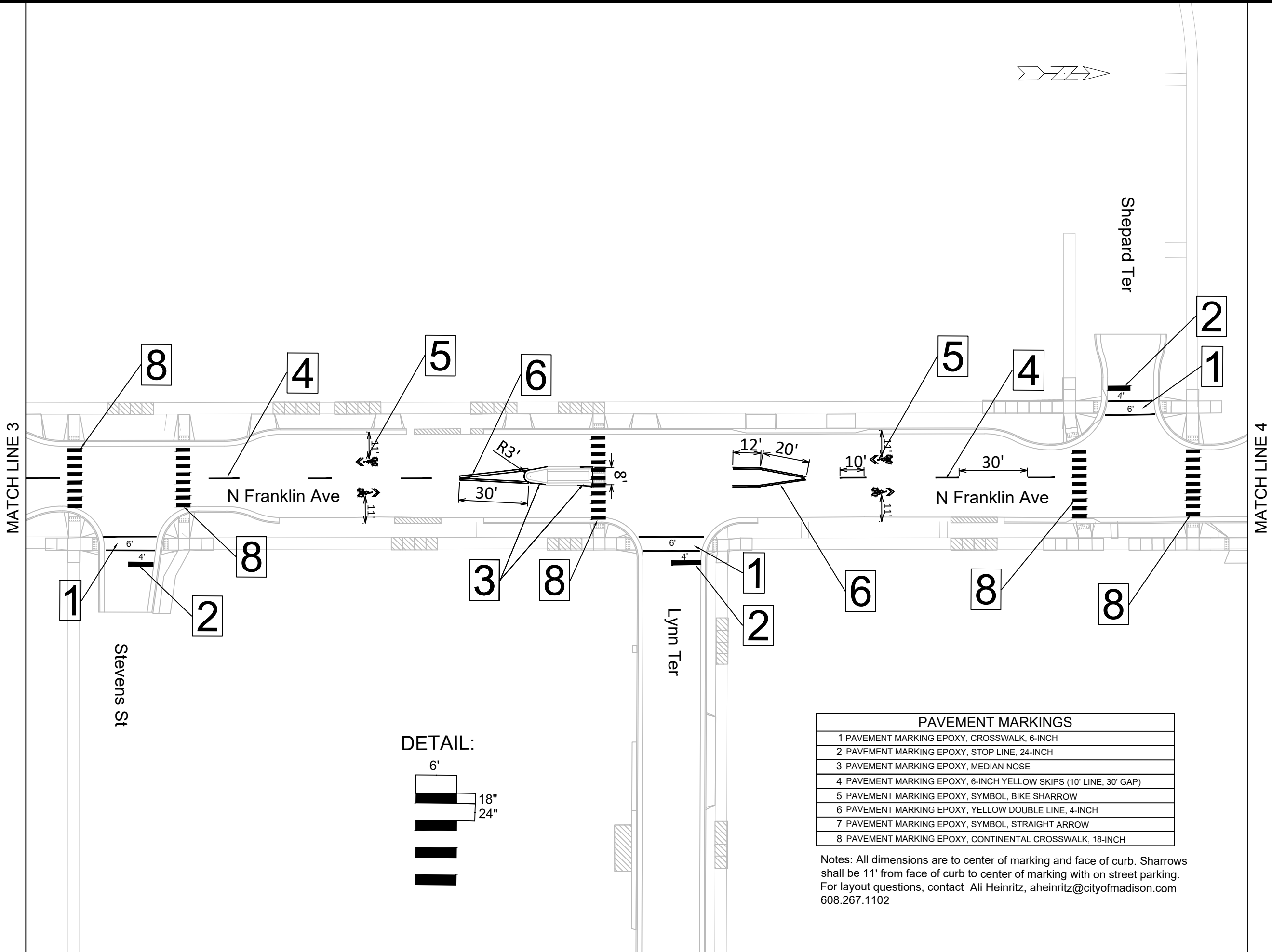


MARK	REVISION	DATE	BY
15113	1/17/2025	9:47 AM	PM-3

15113
 N FRANKLIN AVENUE & LYNN TERRACE - ASSESSMENT DISTRICT 2025
 MADISON, WI
 CONTRACT NO: 8766
 M:\DESIGN\Projects\15113\CAD\Traffic\15113TE-Pavement Marking Plans.dwg




15113
 PM-3

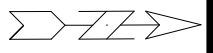
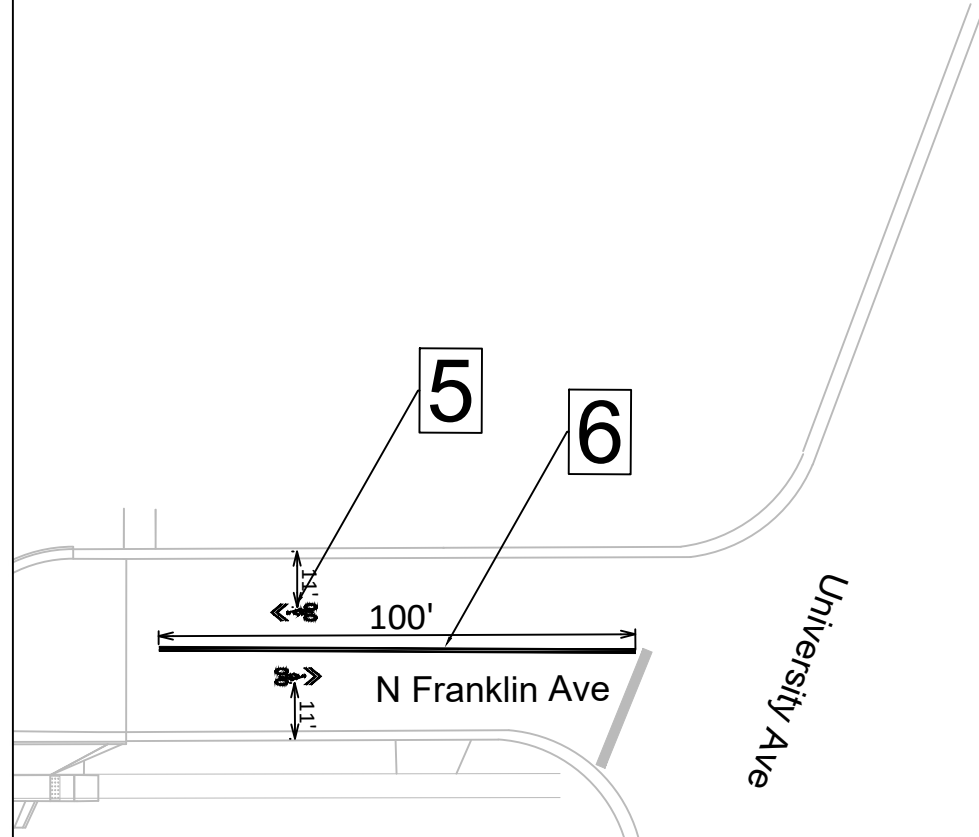


PAVEMENT MARKINGS	
1	PAVEMENT MARKING EPOXY, CROSSWALK, 6-INCH
2	PAVEMENT MARKING EPOXY, STOP LINE, 24-INCH
3	PAVEMENT MARKING EPOXY, MEDIAN NOSE
4	PAVEMENT MARKING EPOXY, 6-INCH YELLOW SKIPS (10' LINE, 30' GAP)
5	PAVEMENT MARKING EPOXY, SYMBOL, BIKE SHARROW
6	PAVEMENT MARKING EPOXY, YELLOW DOUBLE LINE, 4-INCH
7	PAVEMENT MARKING EPOXY, SYMBOL, STRAIGHT ARROW
8	PAVEMENT MARKING EPOXY, CONTINENTAL CROSSWALK, 18-INCH

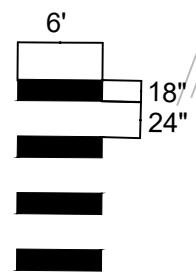
Notes: All dimensions are to center of marking and face of curb. Sharrows shall be 11' from face of curb to center of marking with on street parking. For layout questions, contact Ali Heinritz, aheinritz@cityofmadison.com 608.267.1102

PAVEMENT MARKING PLAN		15113	DATE	BY
N FRANKLIN AVENUE & LYNN TERRACE - ASSESSMENT DISTRICT 2025		MADISON, WI	REVISION	
M:\DESIGN\Projects\15113\CAD\Traffic\15113TE-Pavement Marking Plans.dwg		8766	Date: 1/17/2025 9:50 AM	Scale: 1" = 40'
		15113	15113	PM-4
		CONTRACT NO:		
		15113		
		PM-4		

MATCH LINE 4



DETAIL:



PAVEMENT MARKINGS	
1	PAVEMENT MARKING EPOXY, CROSSWALK, 6-INCH
2	PAVEMENT MARKING EPOXY, STOP LINE, 24-INCH
3	PAVEMENT MARKING EPOXY, MEDIAN NOSE
4	PAVEMENT MARKING EPOXY, 6-INCH YELLOW SKIPS (10' LINE, 30' GAP)
5	PAVEMENT MARKING EPOXY, SYMBOL, BIKE SHARROW
6	PAVEMENT MARKING EPOXY, YELLOW DOUBLE LINE, 4-INCH
7	PAVEMENT MARKING EPOXY, SYMBOL, STRAIGHT ARROW
8	PAVEMENT MARKING EPOXY, CONTINENTAL CROSSWALK, 18-INCH

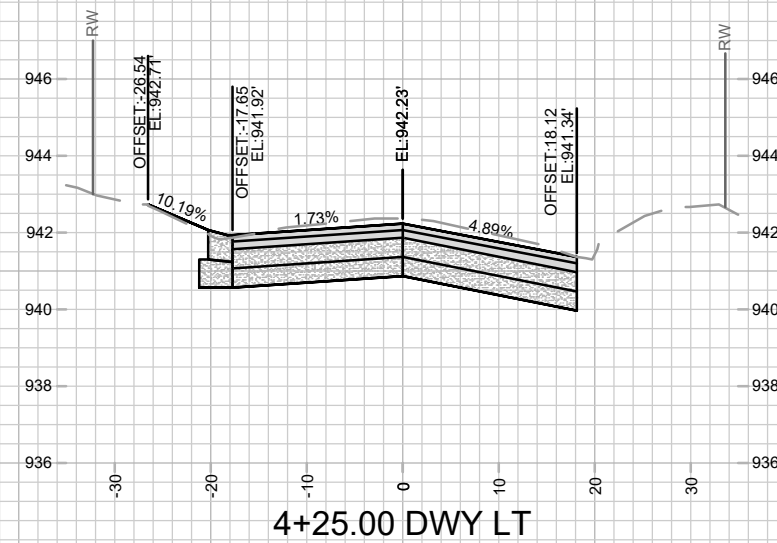
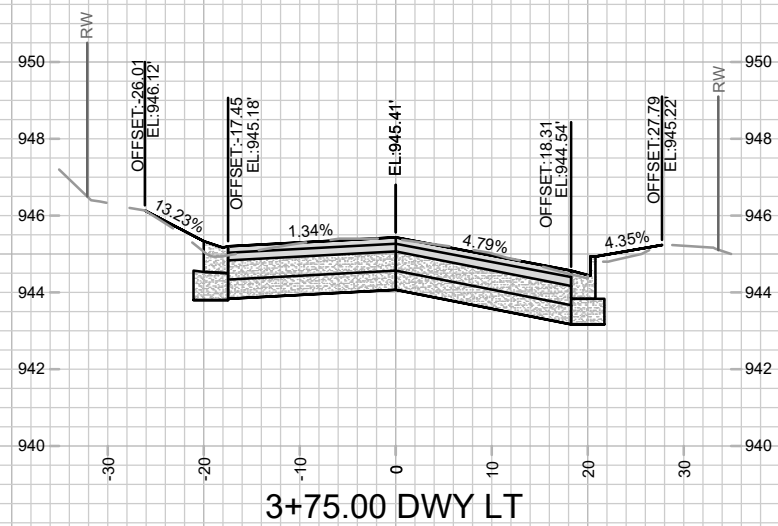
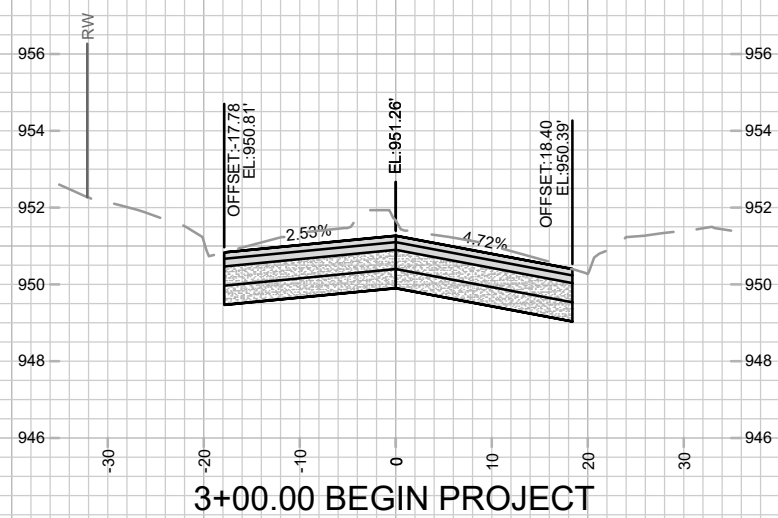
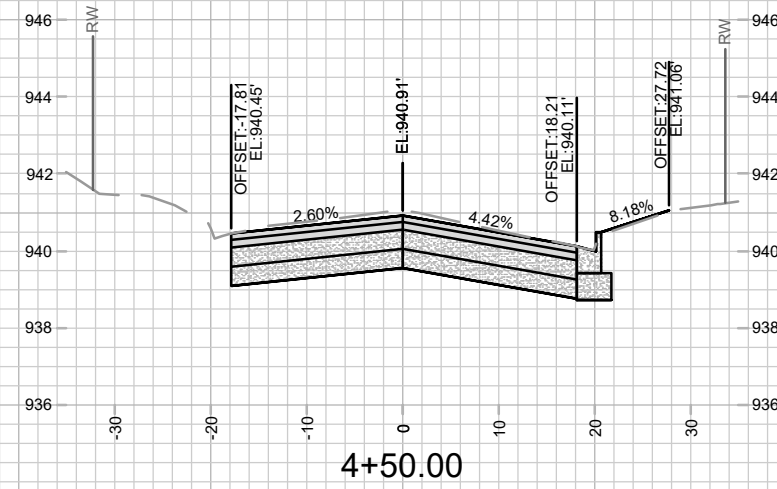

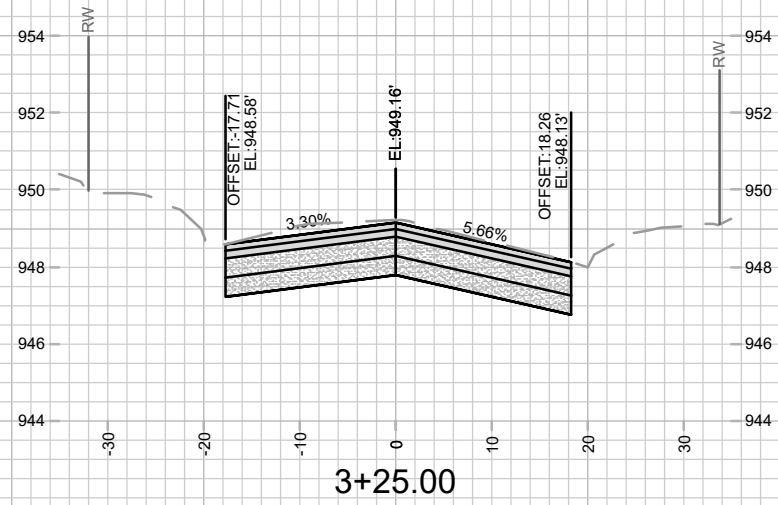
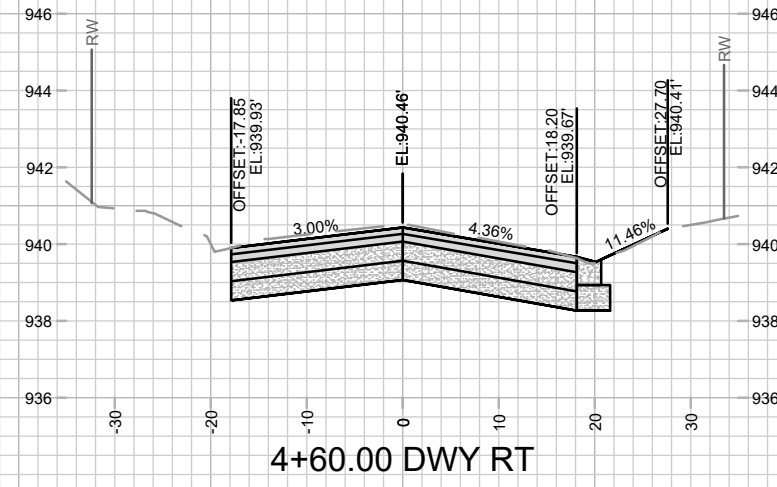
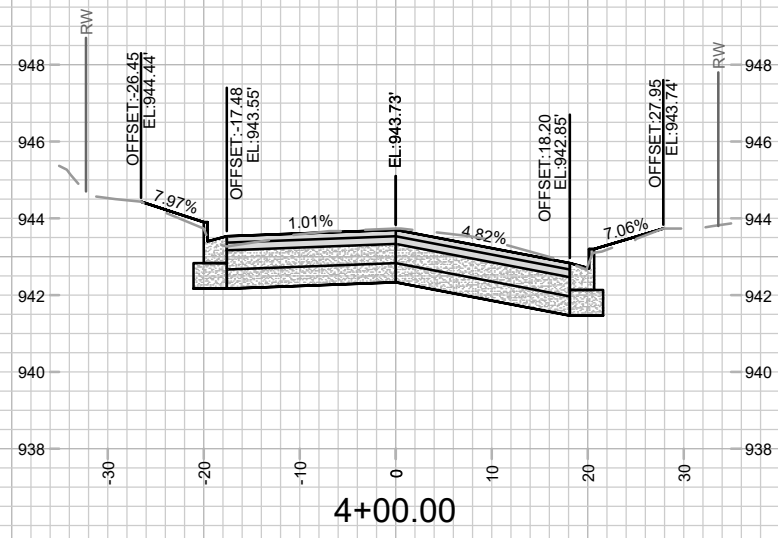
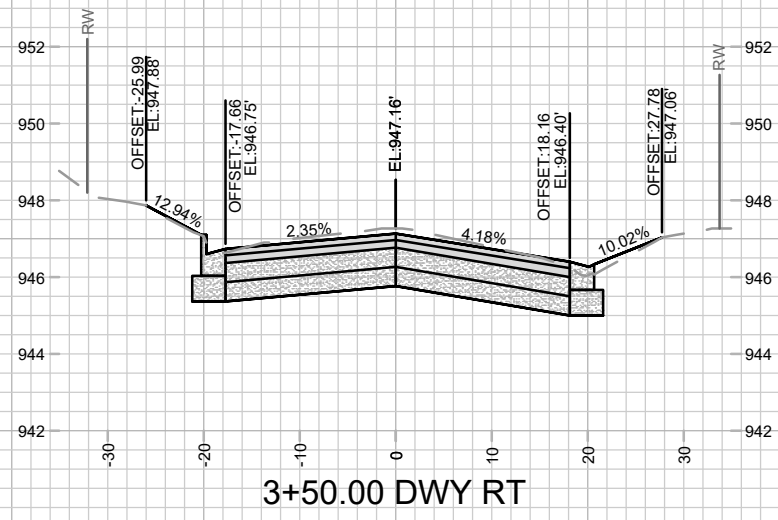
Notes: All dimensions are to center of marking and face of curb. Sharrows shall be 11' from face of curb to center of marking with on street parking. For layout questions, contact Ali Heinritz, ahleinritz@cityofmadison.com 608.267.1102

MARK	REVISION	DATE	BY
15113	1/17/2025	9:52 AM	PM-5

PAVEMENT MARKING PLAN
 15113
 N FRANKLIN AVENUE & LYNN TERRACE - ASSESSMENT DISTRICT 2025
 MADISON, WI
 M:\DESIGN\Projects\15113\CAD\Traffic\15113TE-Pavement Marking Plans.dwg
 CONTRACT NO: 8766



15113
 PM-5



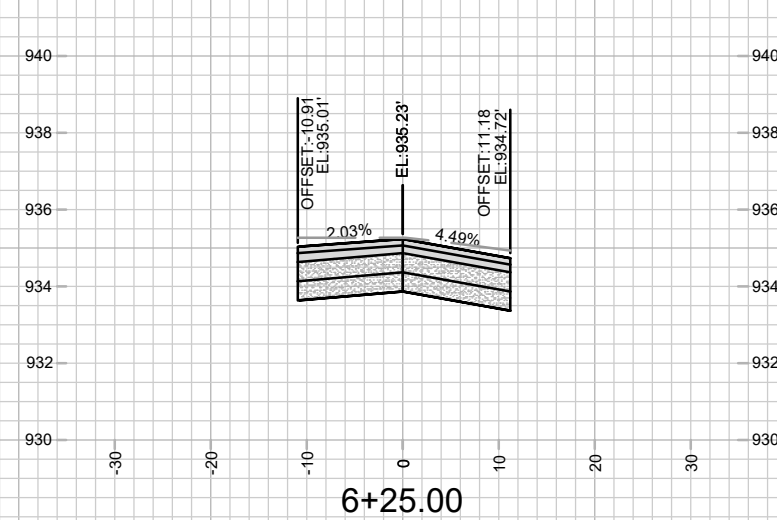
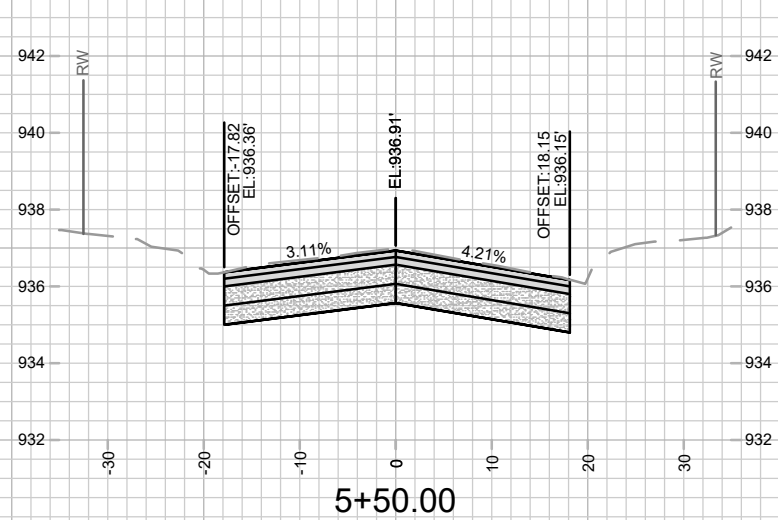
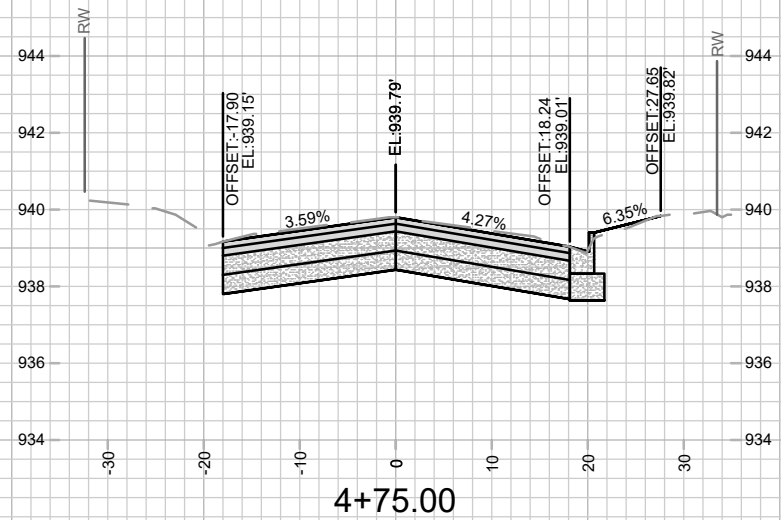
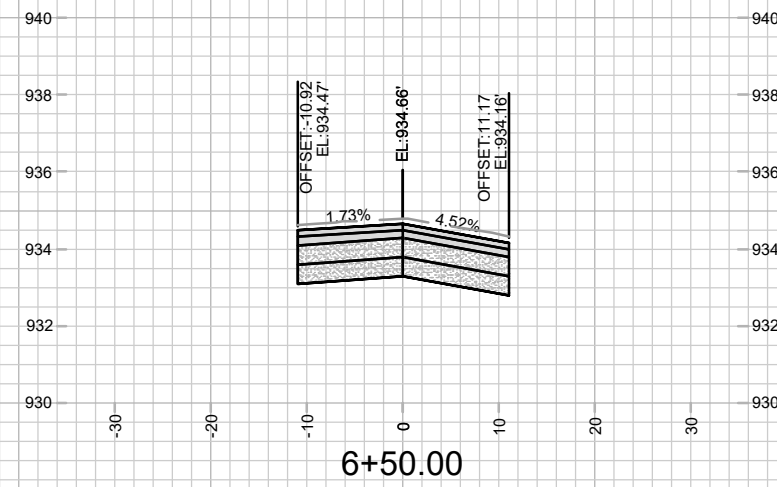
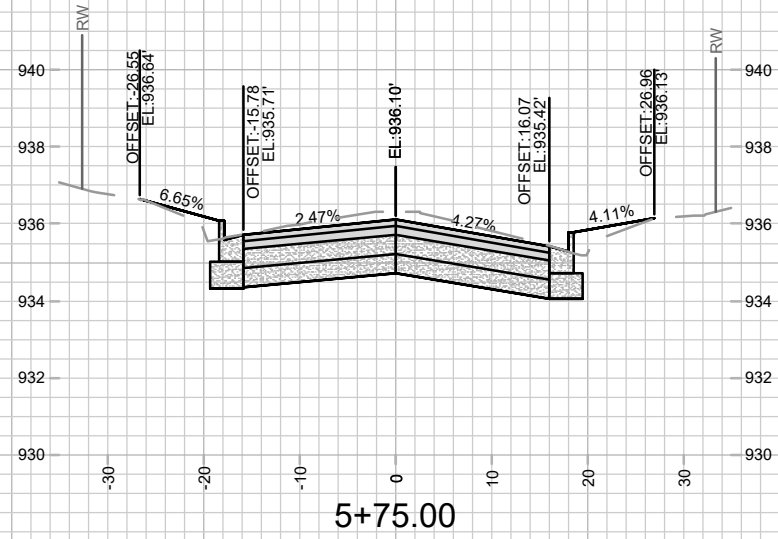
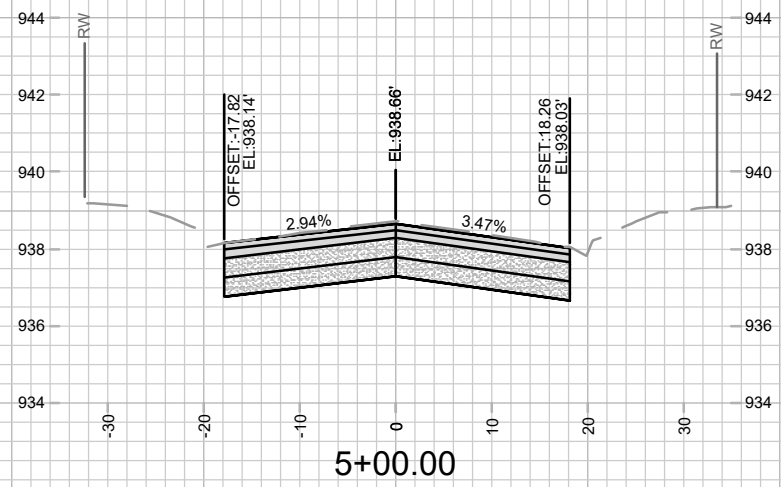
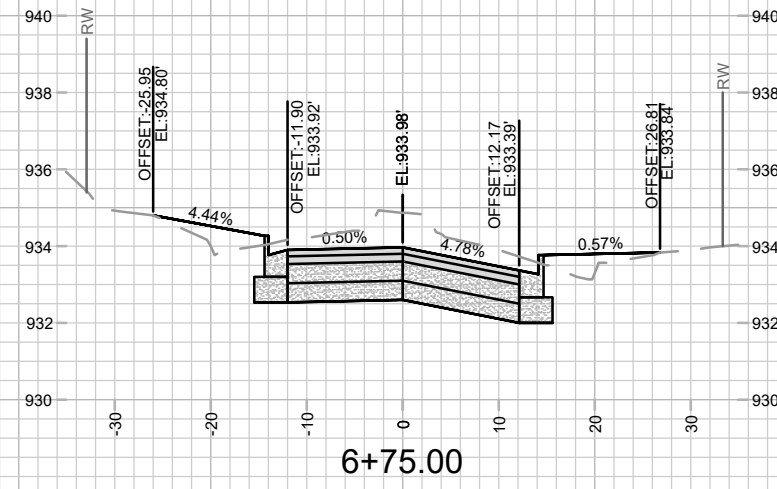
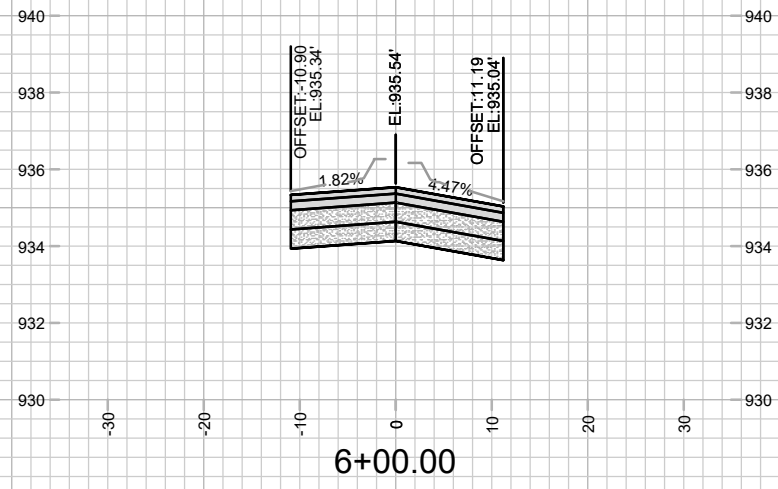
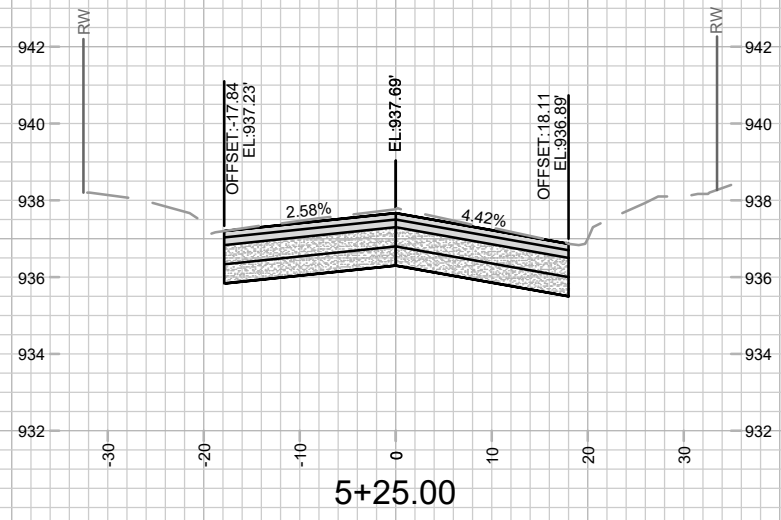
MARK	REVISION	DATE	BY

15113
 MADISON, WI
 CONTRACT NO: 8766

N FRANKLIN AVENUE CROSS SECTIONS
 N FRANKLIN AVENUE & LYNN TERRACE - ASSESSMENT DISTRICT 2025
 M:\DESIGN\Projects\15113\CAD\Streets\15113EN-Corridor.dwg



15113
 X-1



MARK	REVISION	DATE	BY

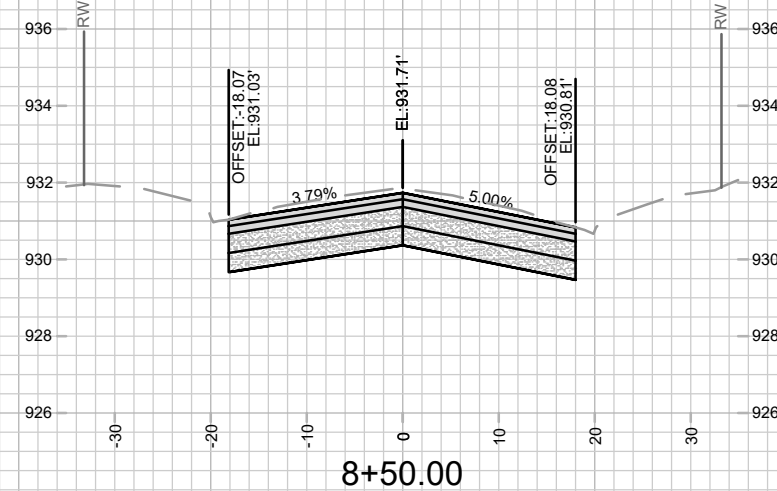
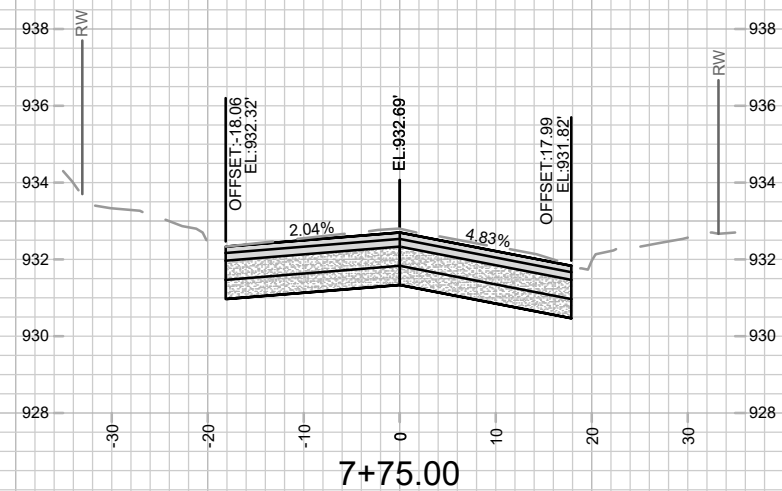
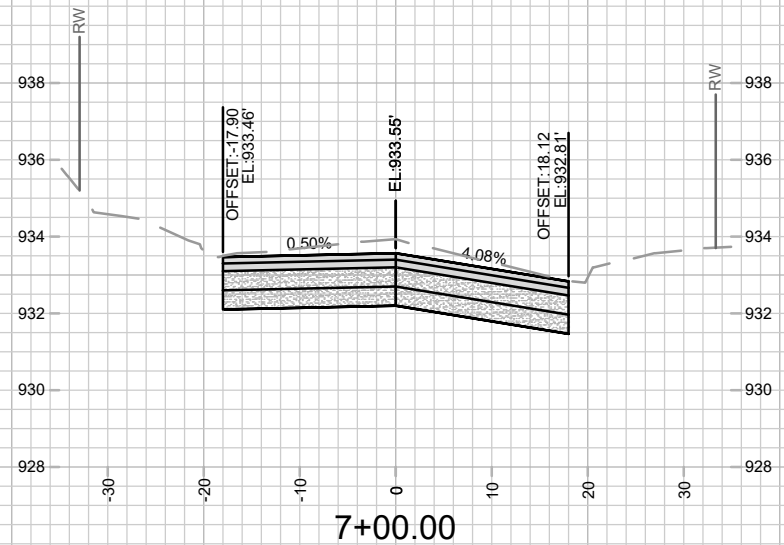
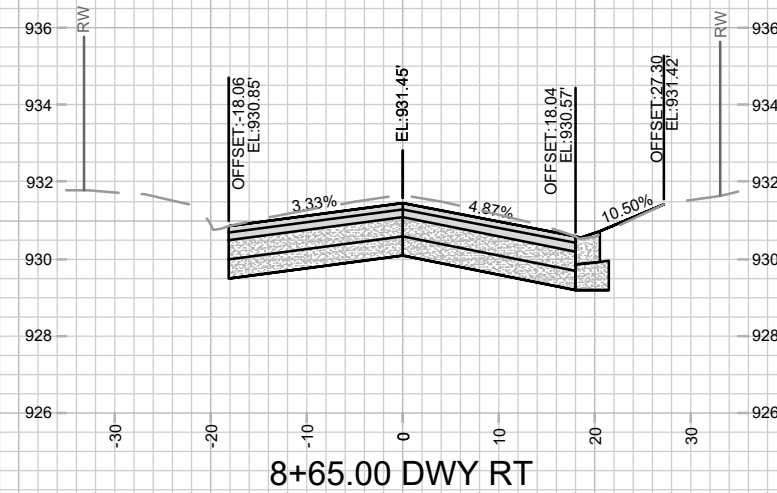
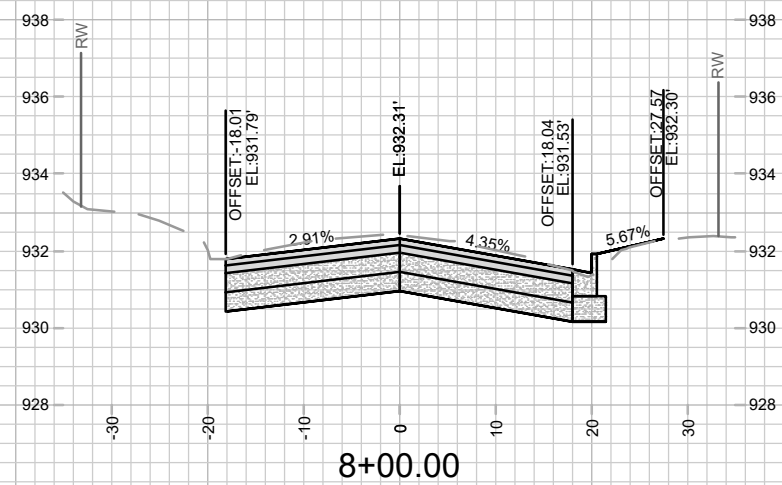
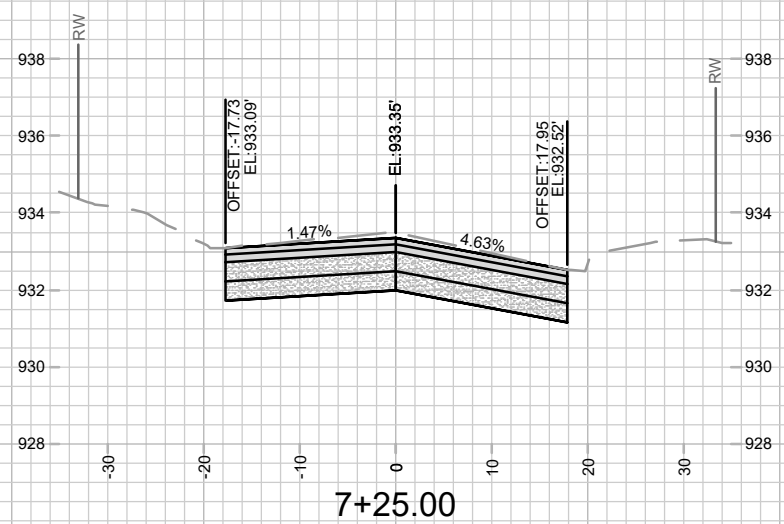
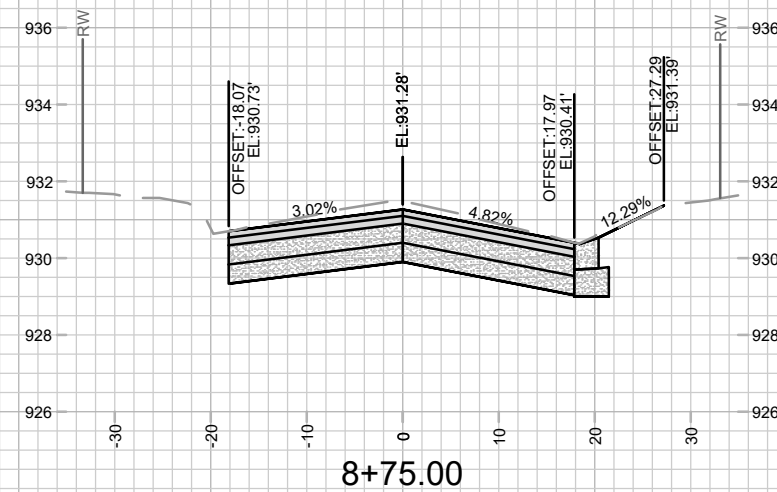
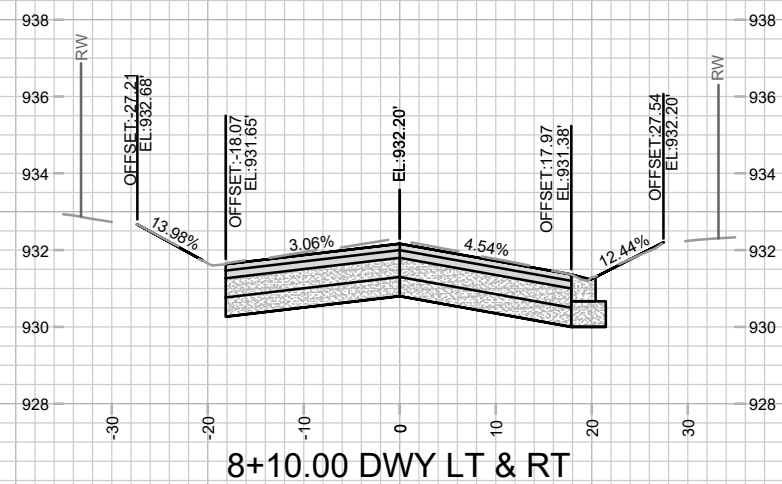
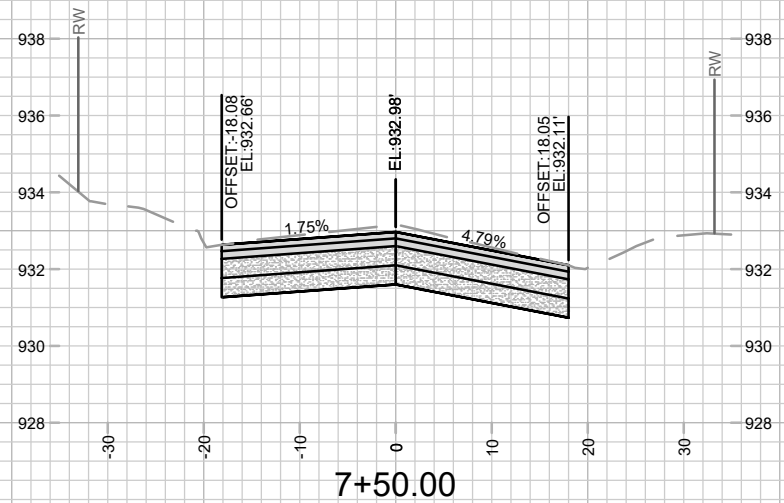
Designer: GCIT Date: 1/21/2025 8:31 AM Scale: 1" = 20'

15113
 MADISON, WI
 CONTRACT NO: 8766

N FRANKLIN AVENUE CROSS SECTIONS
 N FRANKLIN AVENUE & LYNN TERRACE - ASSESSMENT DISTRICT 2025
 M:\DESIGN\Projects\15113\CAD\Streets\15113EN-Corridor.dwg



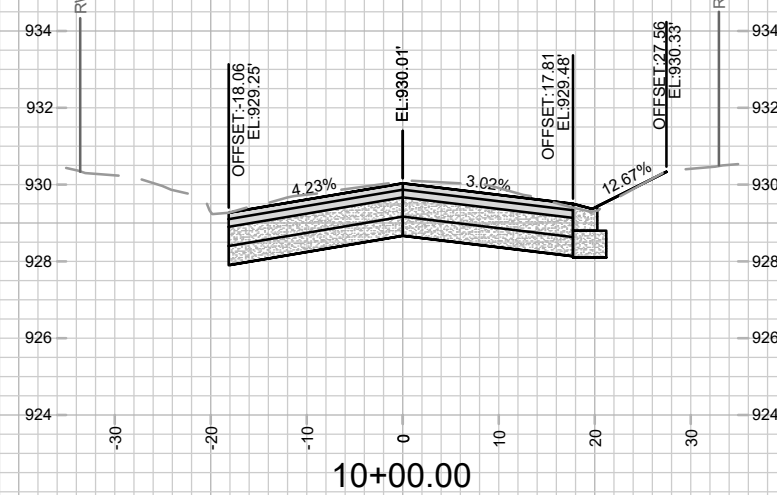
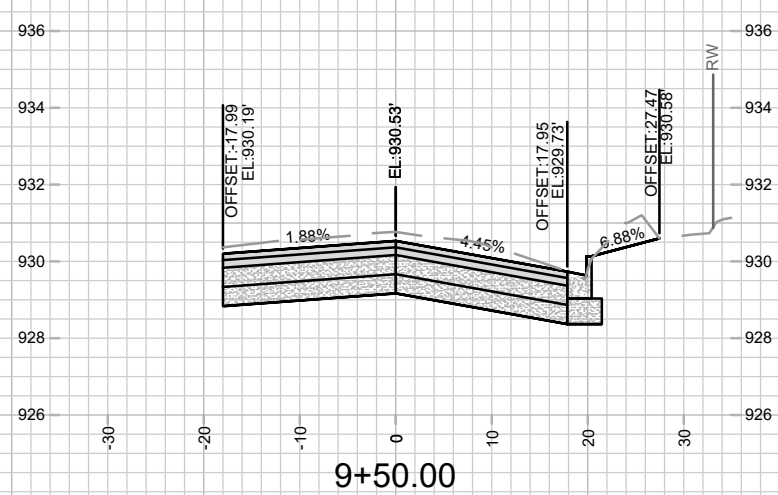
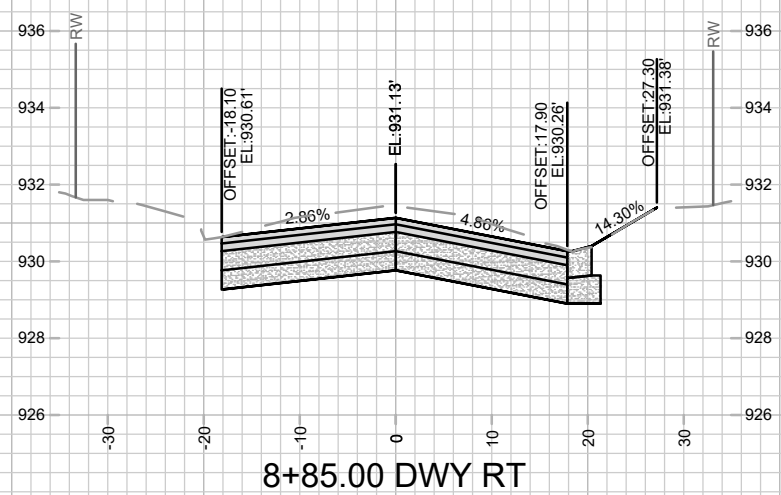
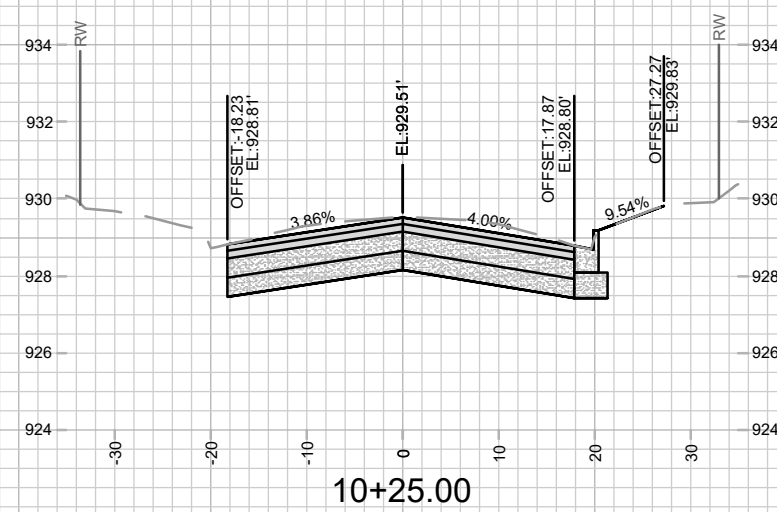
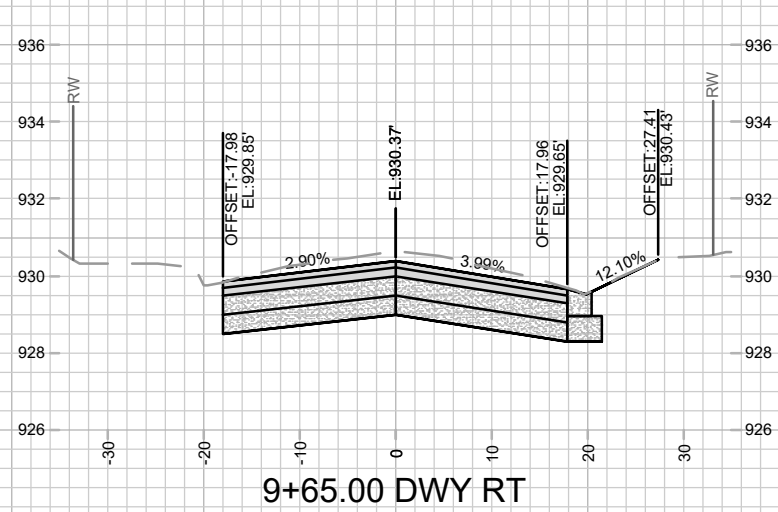
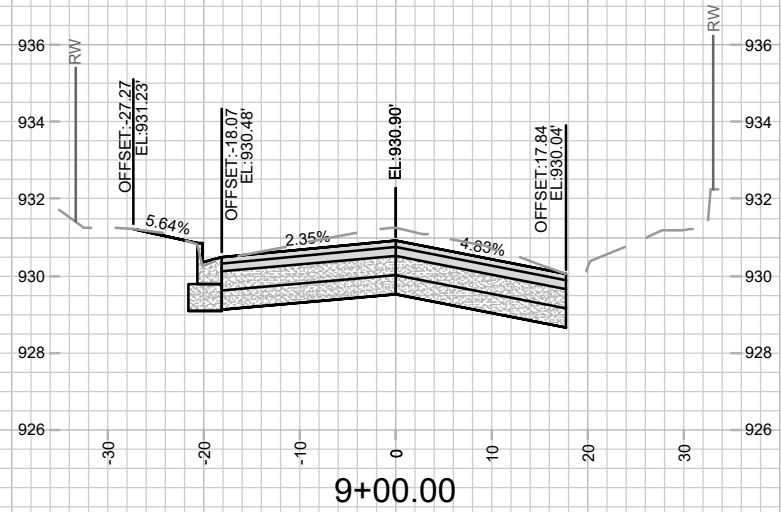
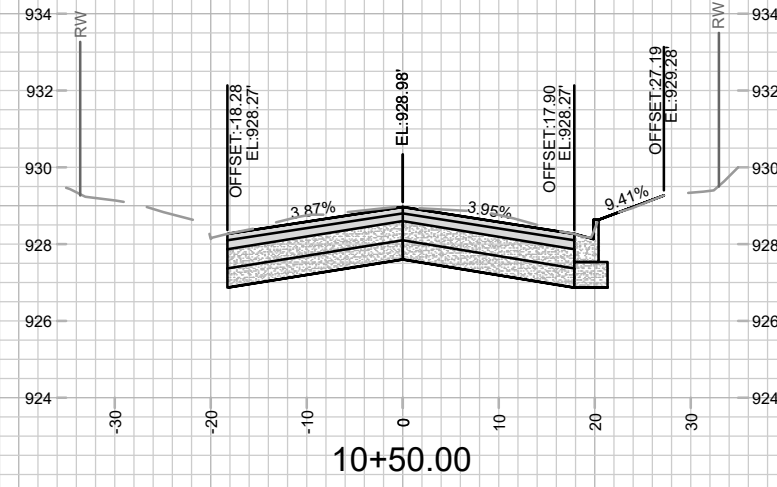
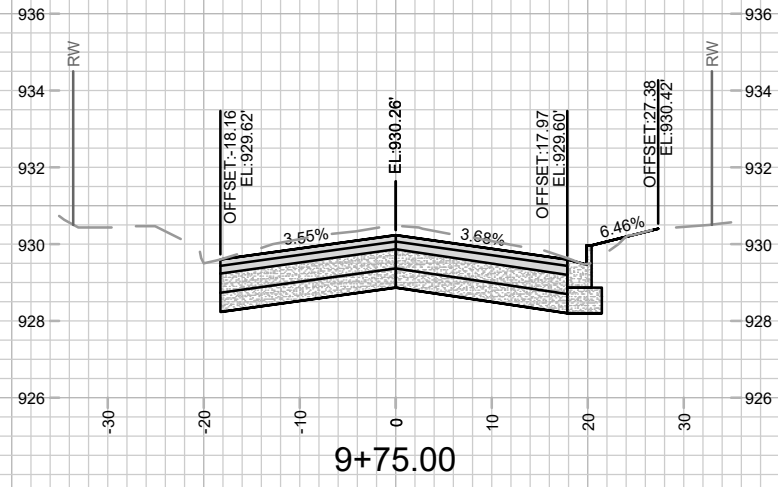
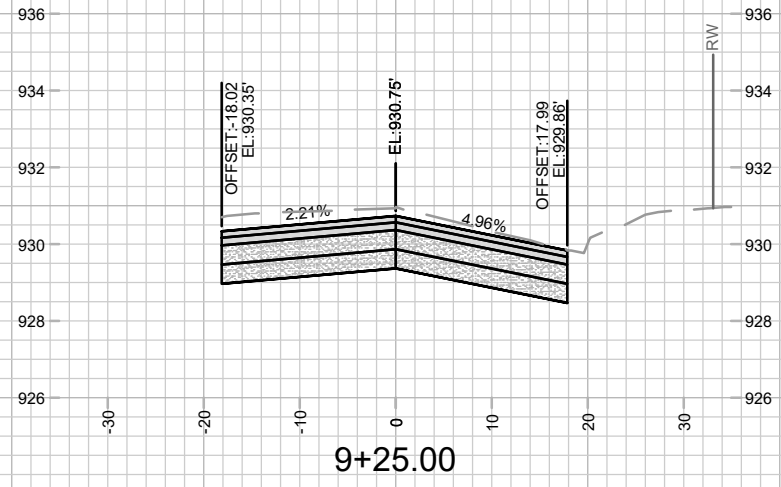
15113
 X-2



MARK	REVISION	DATE	BY

Designated By: GCIT Date: 1/21/2025 8:32 AM
Scale: 1" = 20'
15113 X-3

15113
N FRANKLIN AVENUE CROSS SECTIONS
 MADISON, WI
N FRANKLIN AVENUE & LYNN TERRACE - ASSESSMENT DISTRICT 2025
 CONTRACT NO.: 8766
 M:\DESIGN\Projects\15113\CAD\Streets\15113EN-Corridor.dwg

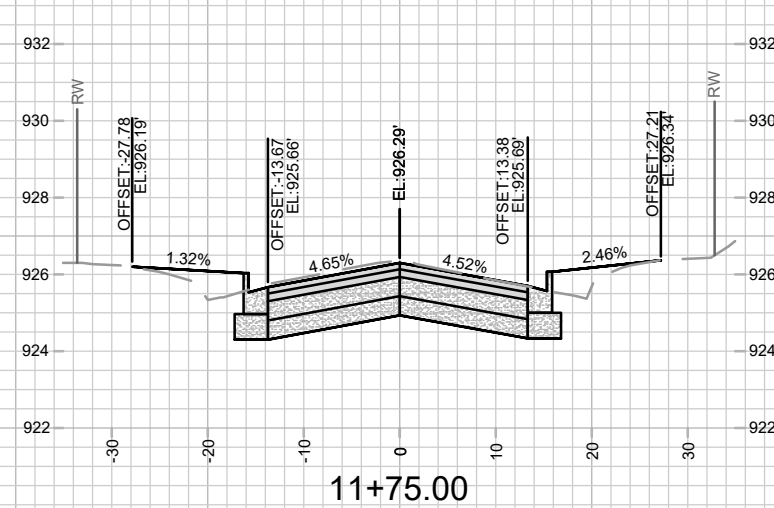
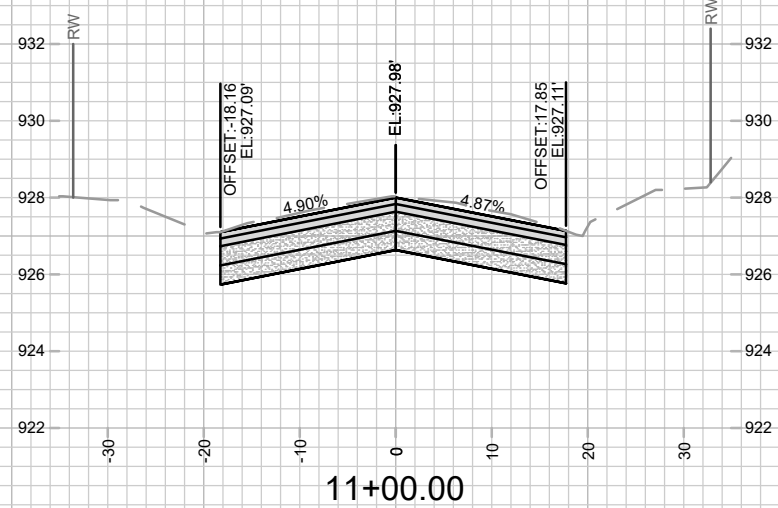
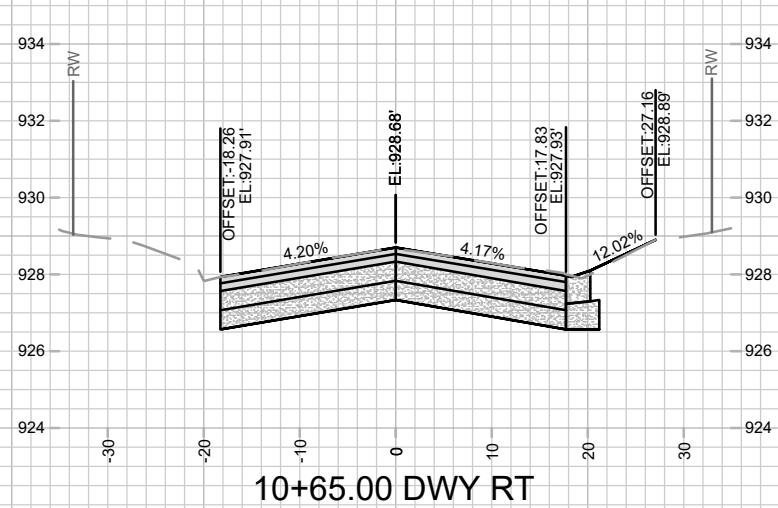
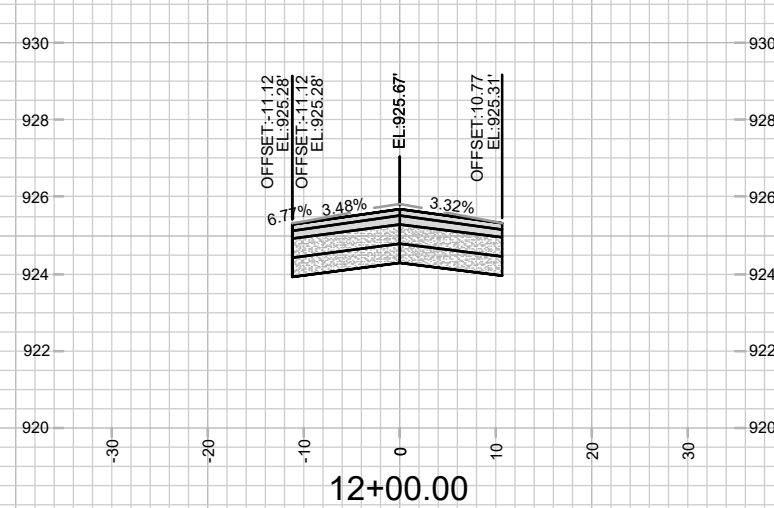
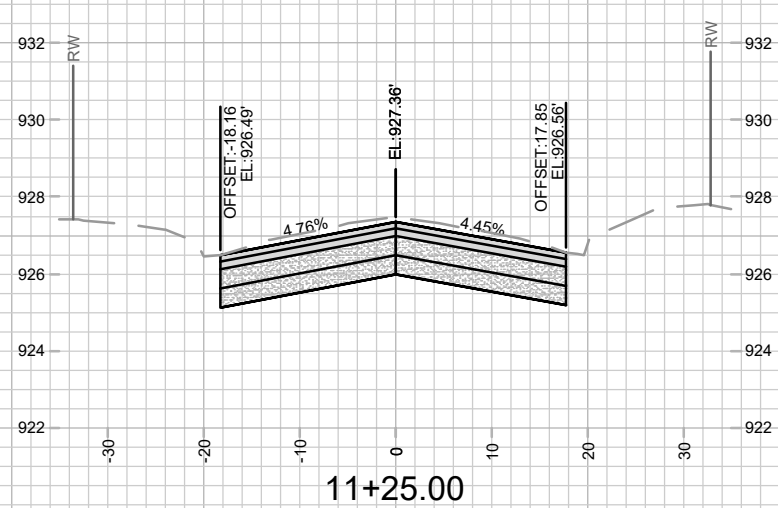
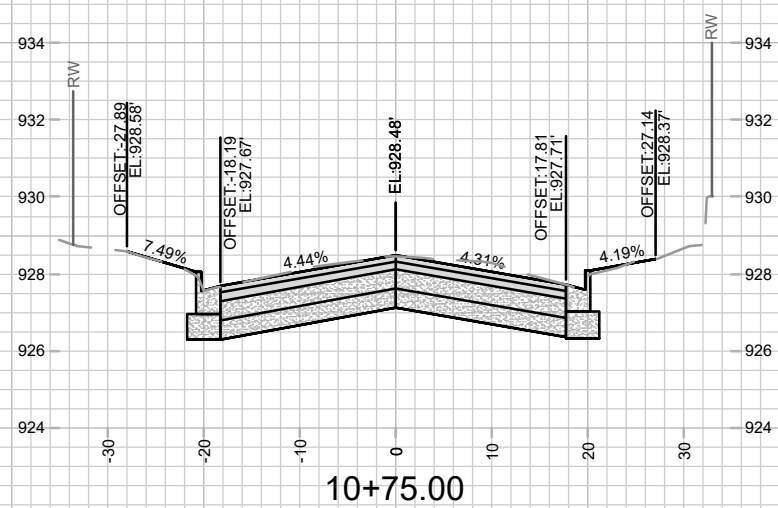
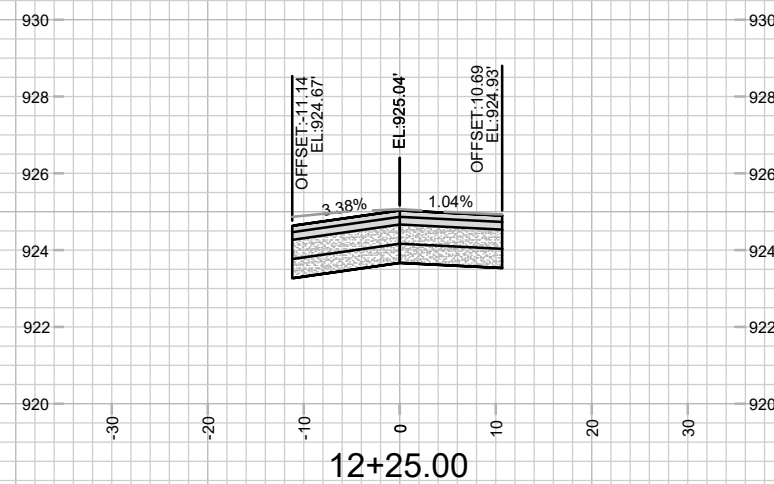
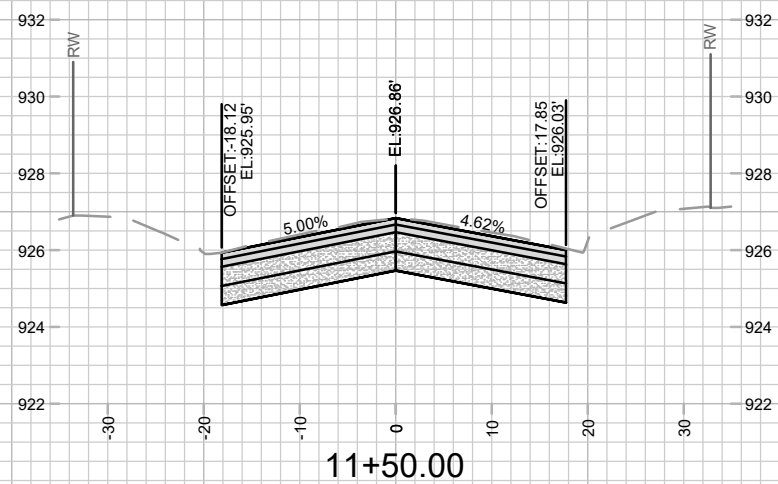
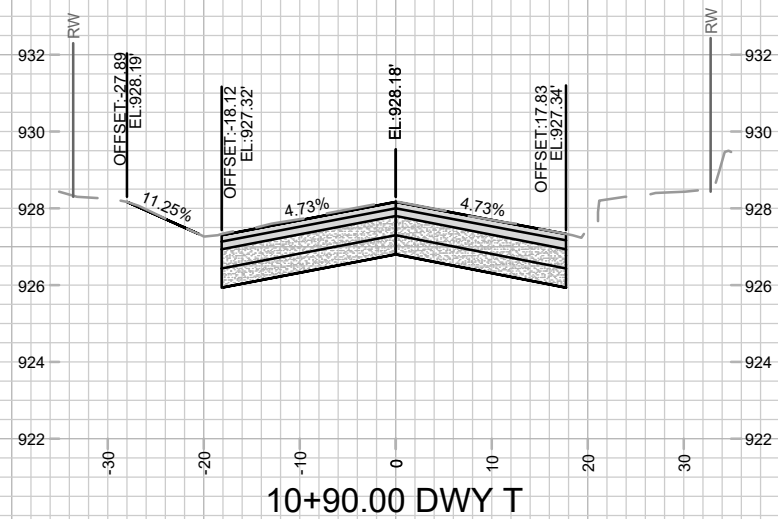


MARK	REVISION	DATE	BY

15113
 MADISON, WI
 N FRANKLIN AVENUE CROSS SECTIONS
 N FRANKLIN AVENUE & LYNN TERRACE - ASSESSMENT DISTRICT 2025
 M:\DESIGN\Projects\15113\CAD\Streets\15113EN-Corridor.dwg
 Designer: GCIT Date: 1/21/2025 8:32 AM
 Scale: 1" = 20'
 8766
 CONTRACT NO.:
 X-4

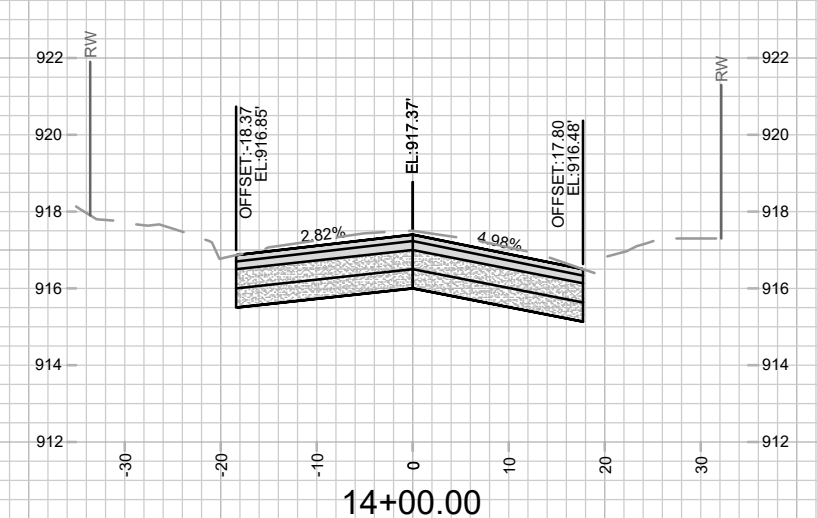
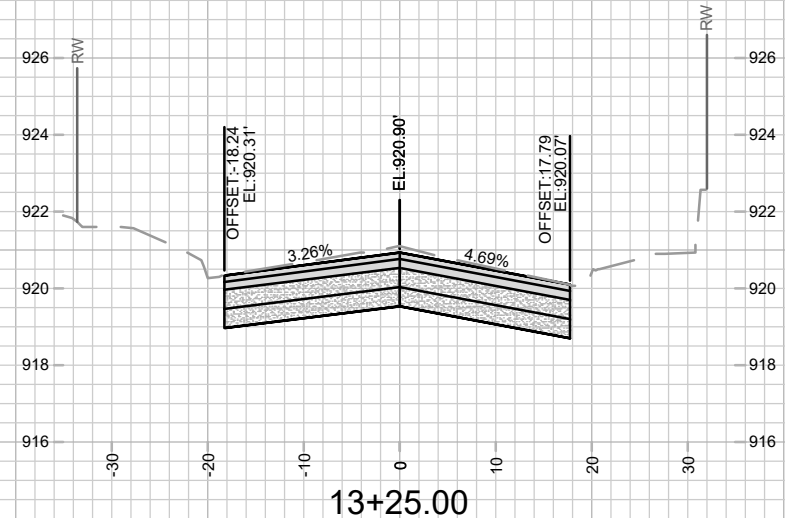
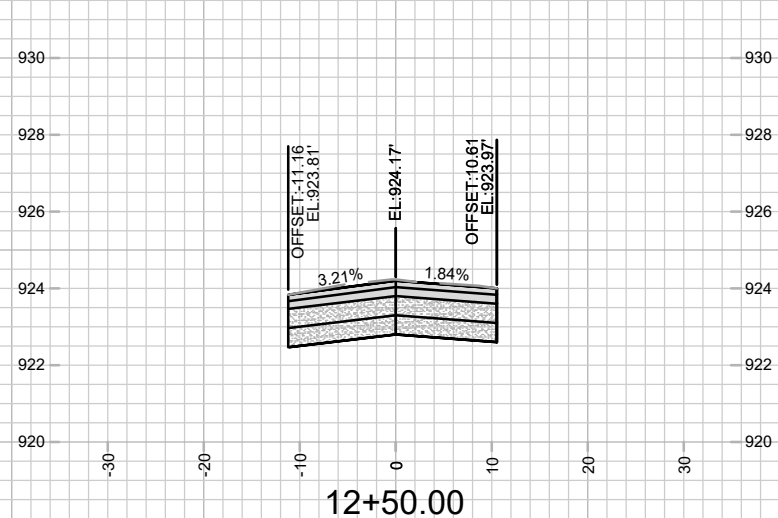

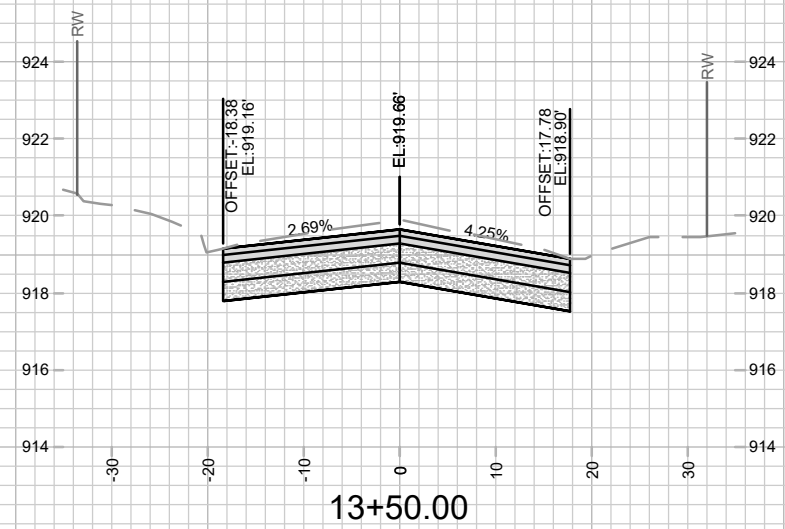
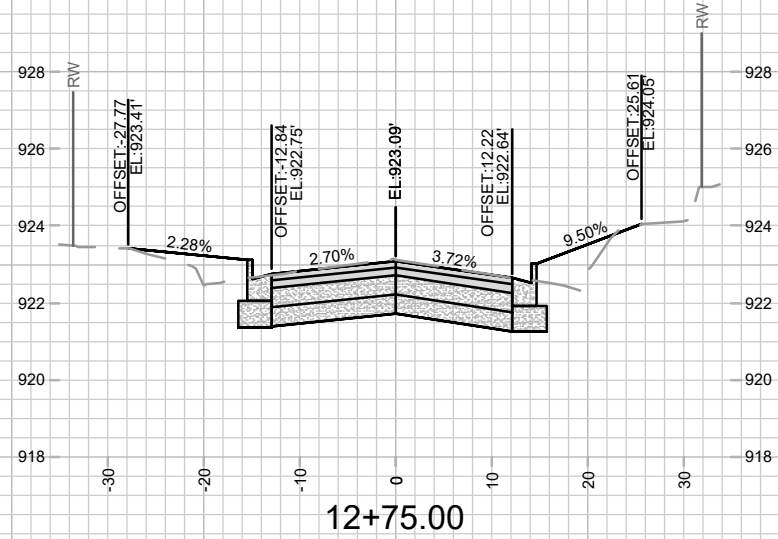
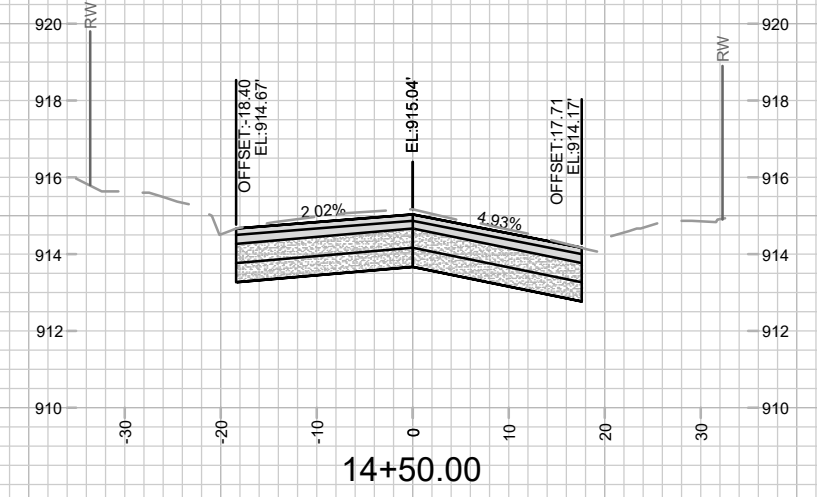
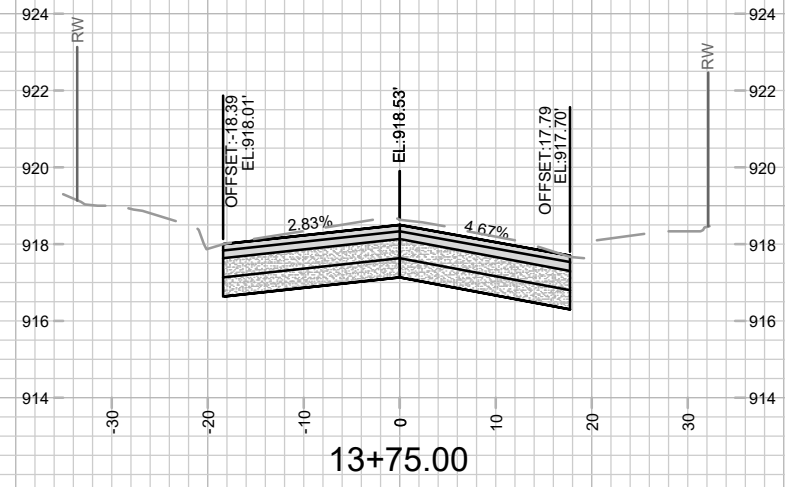
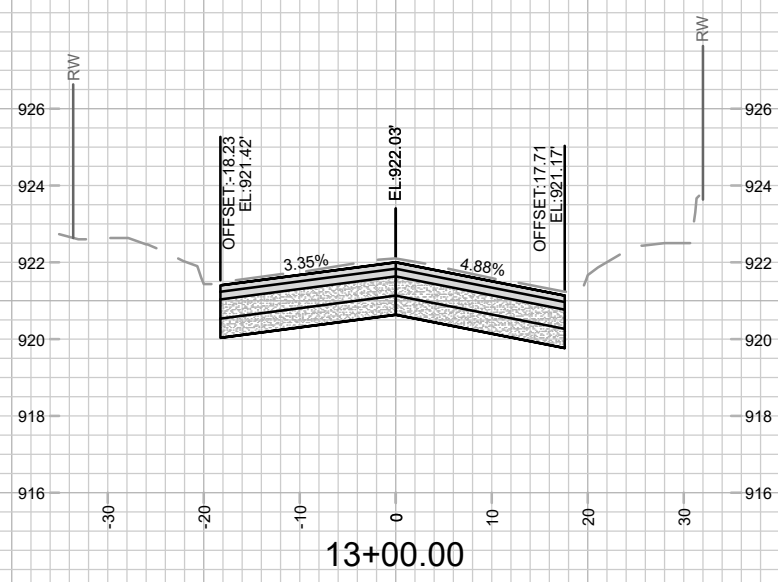


15113
 X-4



MARK	REVISION	DATE	BY

15113
 N FRANKLIN AVENUE CROSS SECTIONS
 N FRANKLIN AVENUE & LYNN TERRACE - ASSESSMENT DISTRICT 2025
 MADISON, WI
 M:\DESIGN\Projects\15113\CAD\Streets\15113EN-Corridor.dwg
 Designer: G.CIT Date: 1/21/2025 8:32 AM
 15113
 8766
 CONTRACT NO:



15113

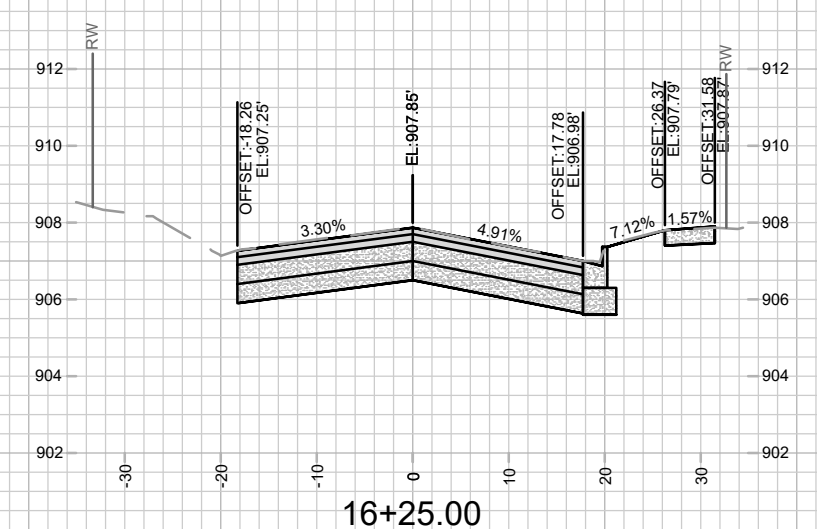
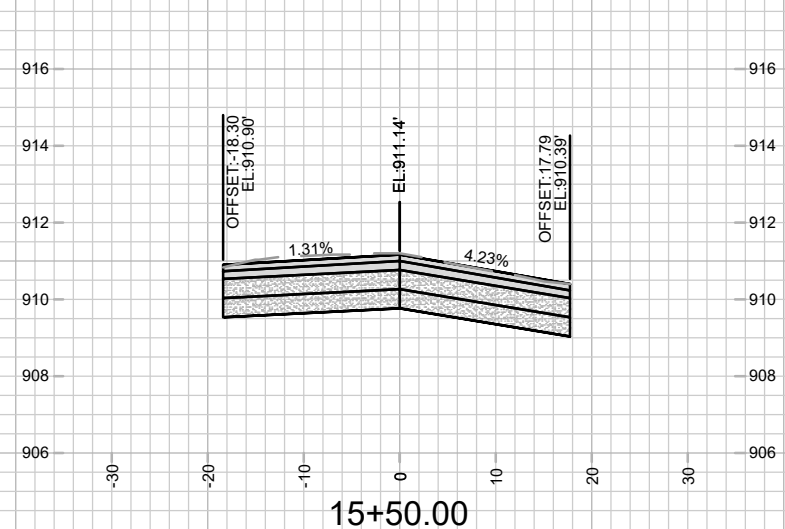
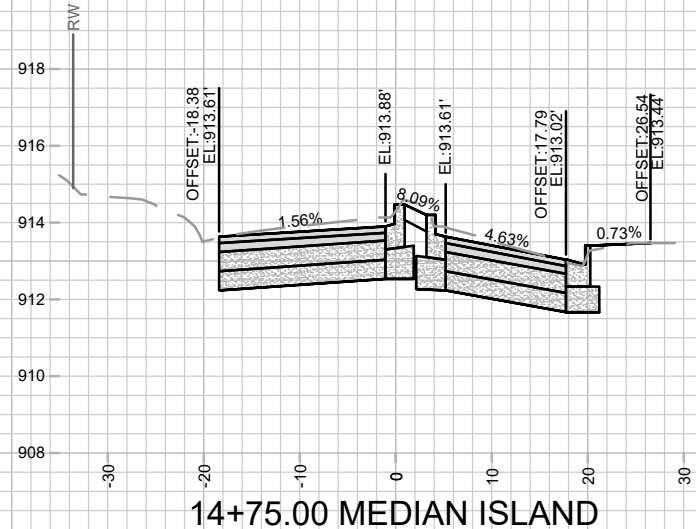
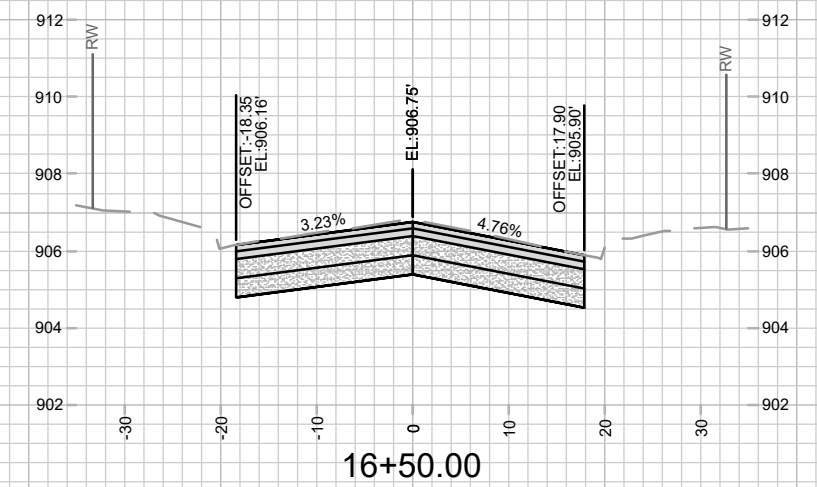
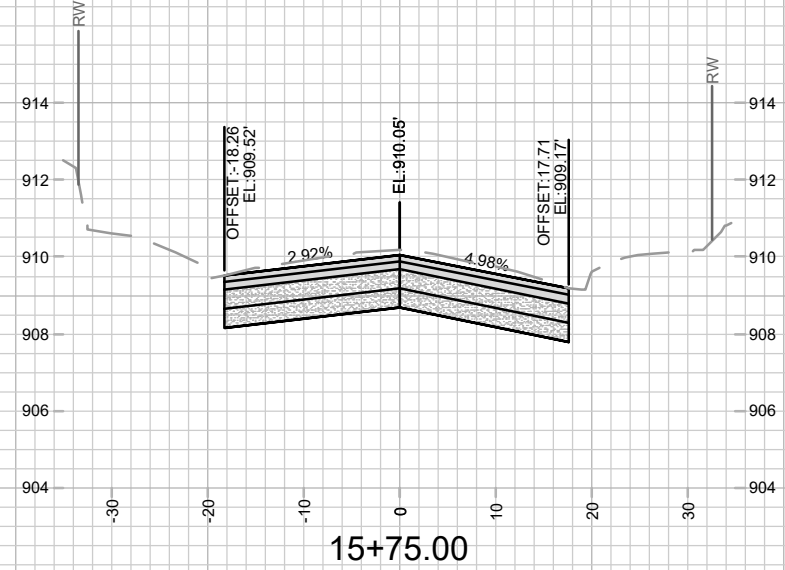
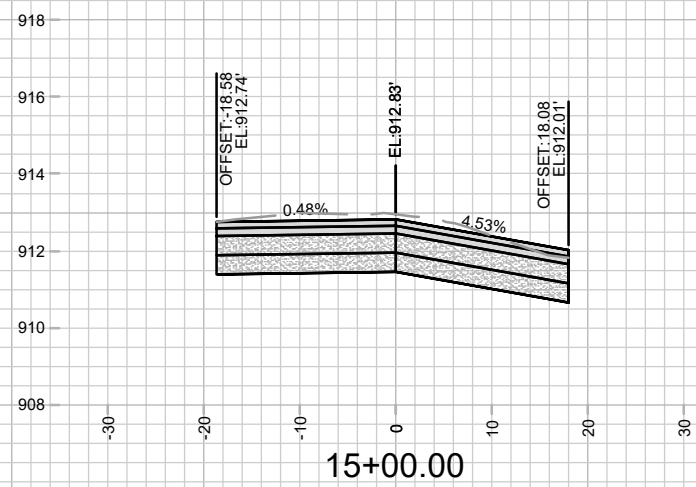
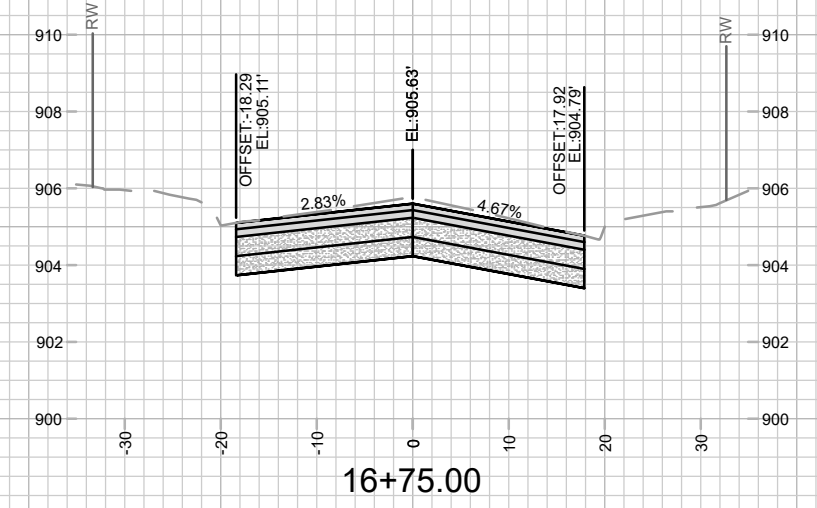
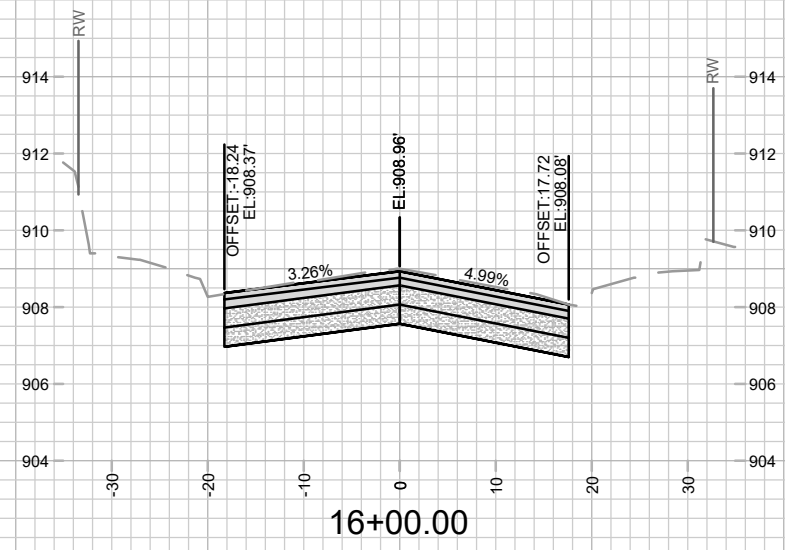
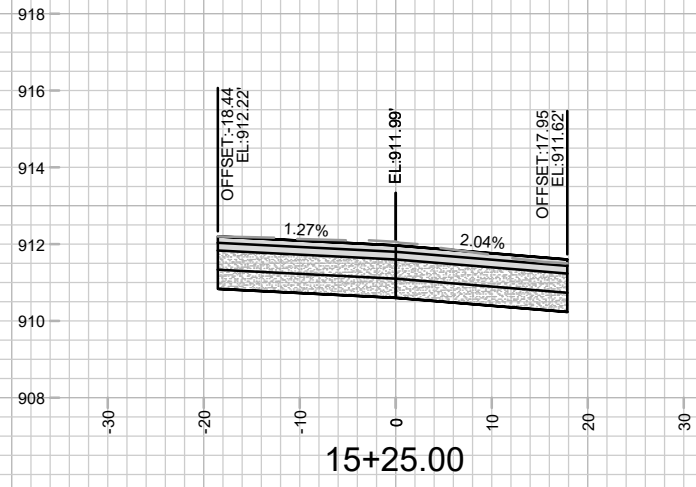
X-6

N FRANKLIN AVENUE CROSS SECTIONS
15113
N FRANKLIN AVENUE & LYNN TERRACE - ASSESSMENT DISTRICT 2025
MADISON, WI
CONTRACT NO: 8766

M:\DESIGN\Projects\15113\CAD\Streets\15113EN-Corridor.dwg

DATE	BY
---	---
---	---
---	---
---	---
---	---

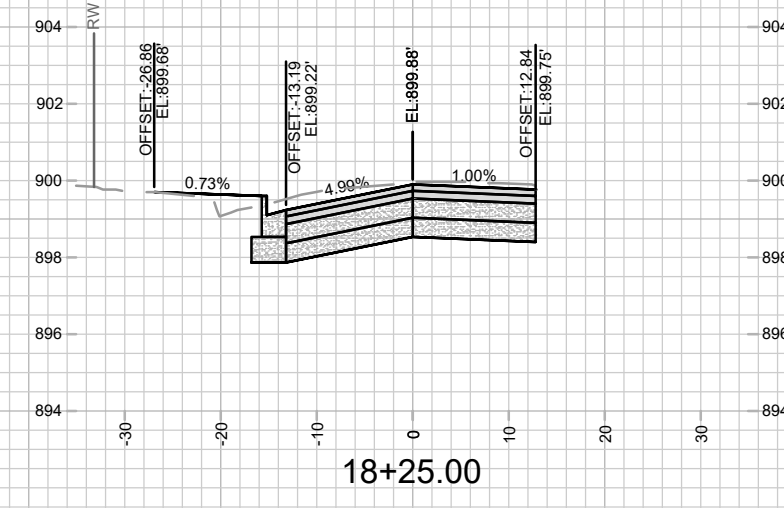
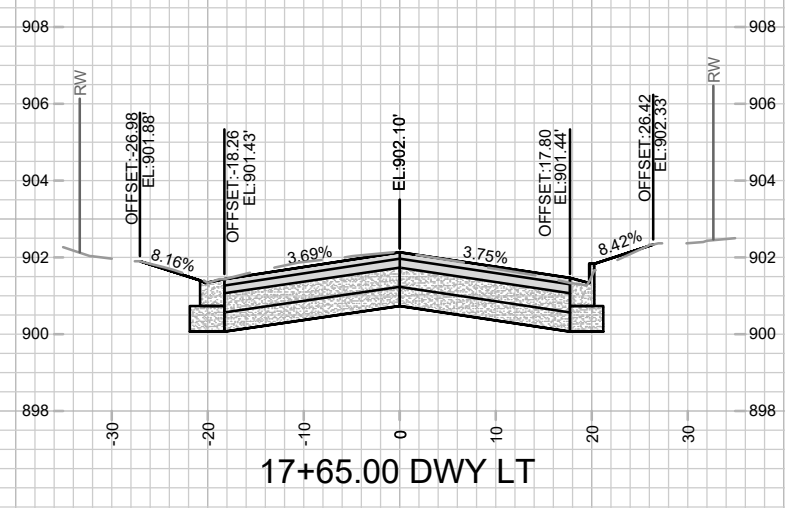
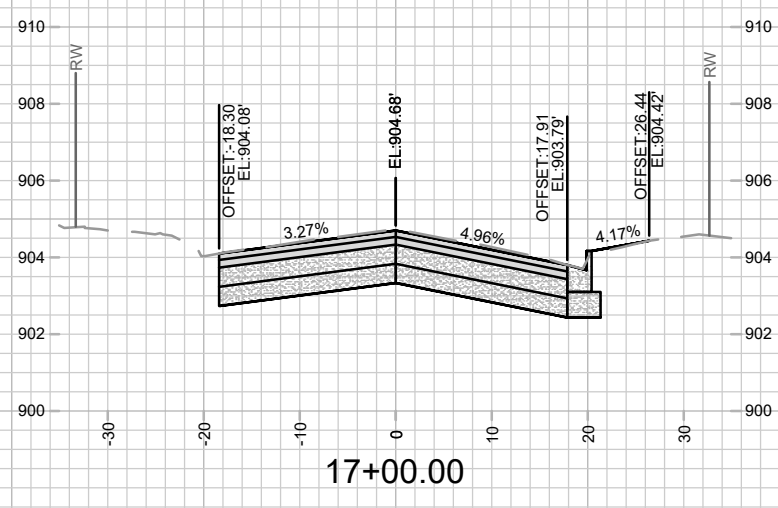
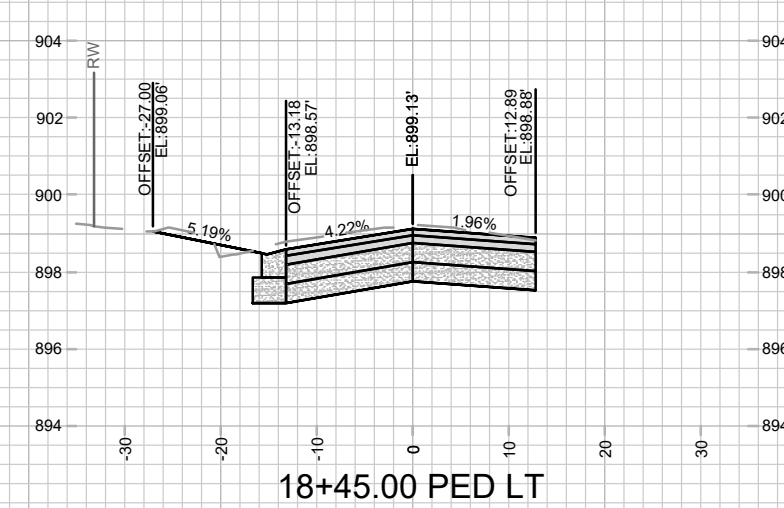
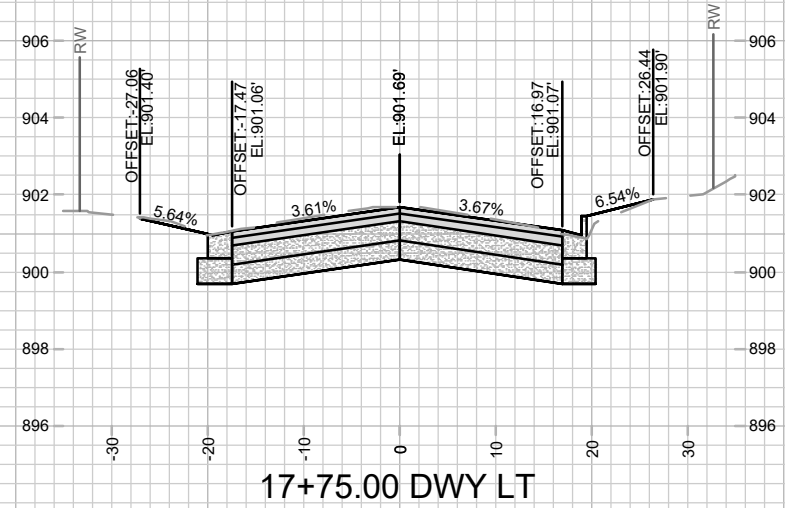
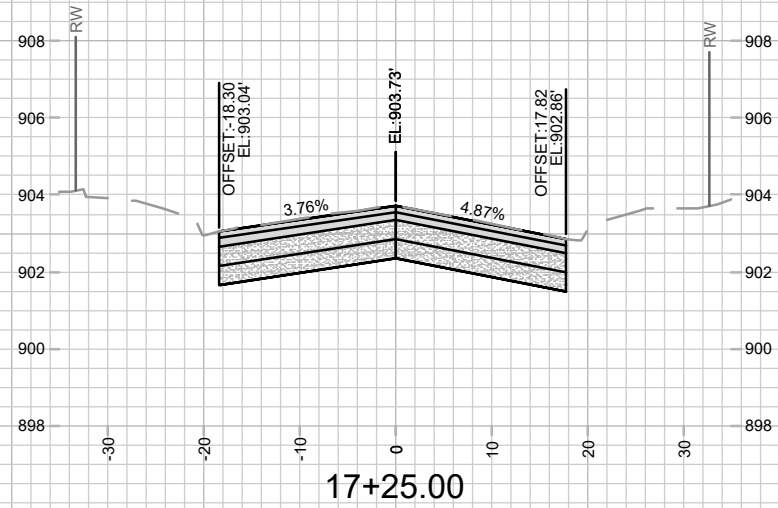
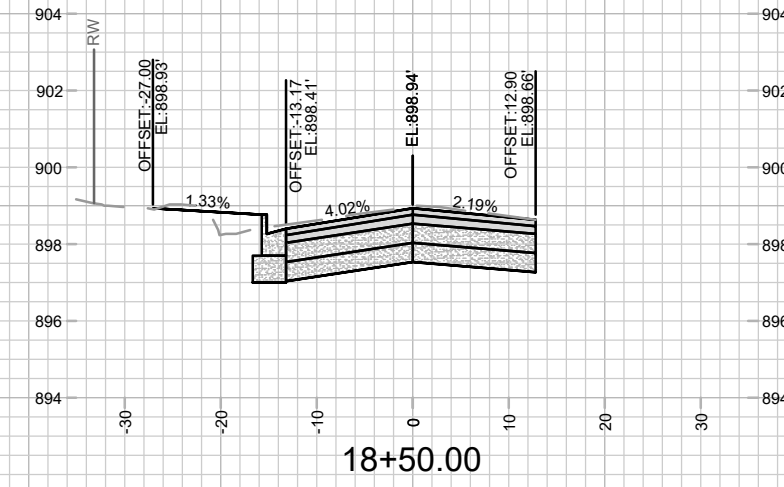
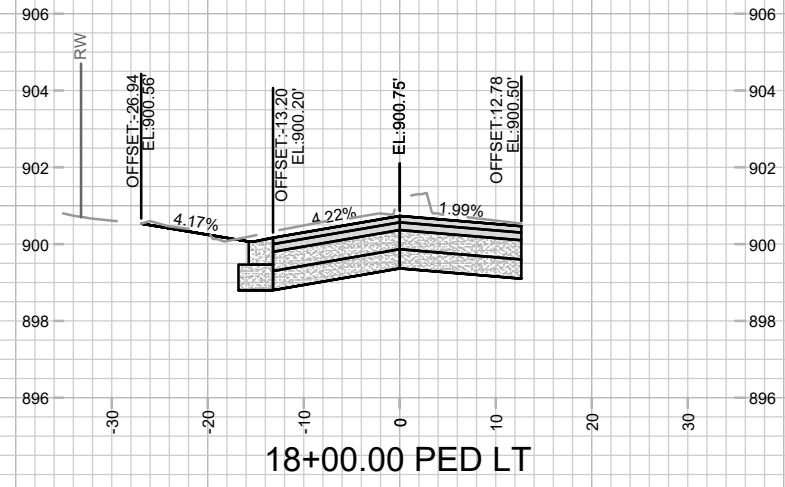
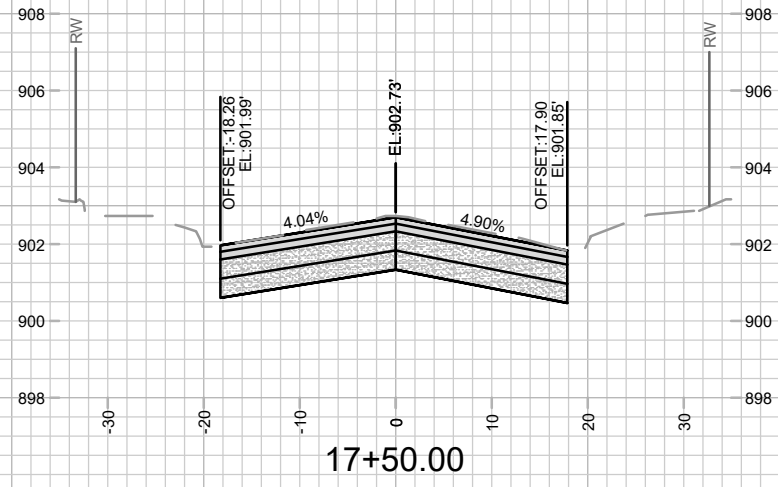
REVISION
Designer: GCIT Date: 1/27/2025 8:32 AM
MARK
15113
Scale: 1" = 20'
X-6



MARK	REVISION	DATE	BY

Designated By: GCIT Date: 1/21/2025 8:32 AM Scale: 1" = 20'

15113
 MADISON, WI
 N FRANKLIN AVENUE & LYNN TERRACE - ASSESSMENT DISTRICT 2025
 CONTRACT NO: 8766



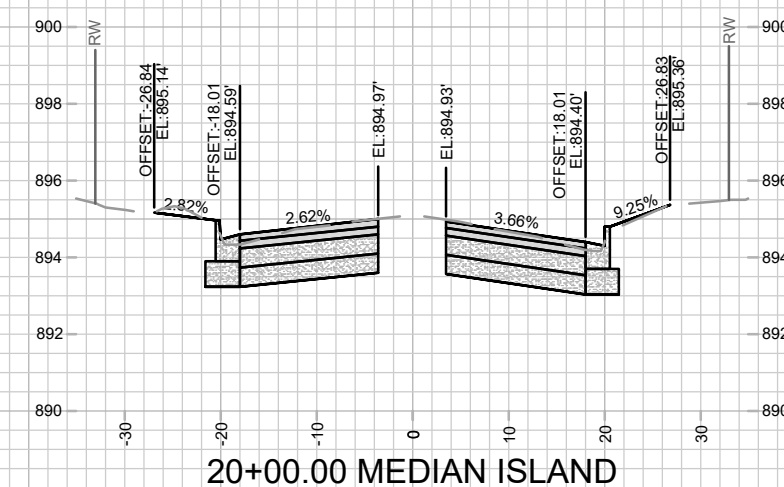
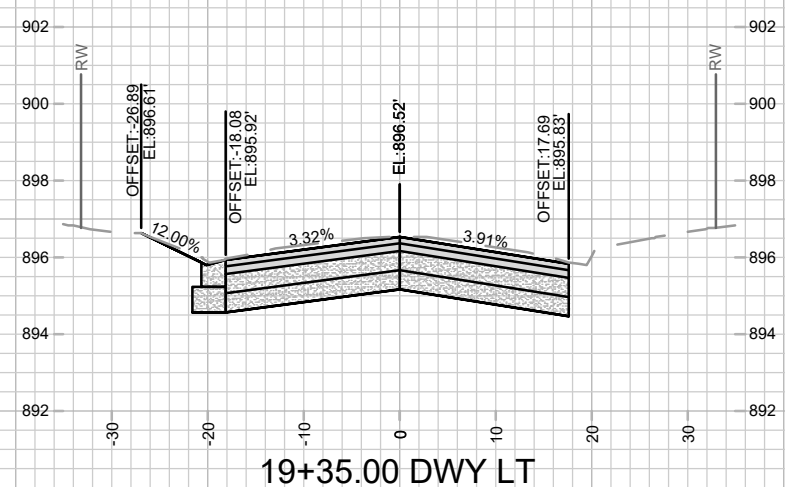
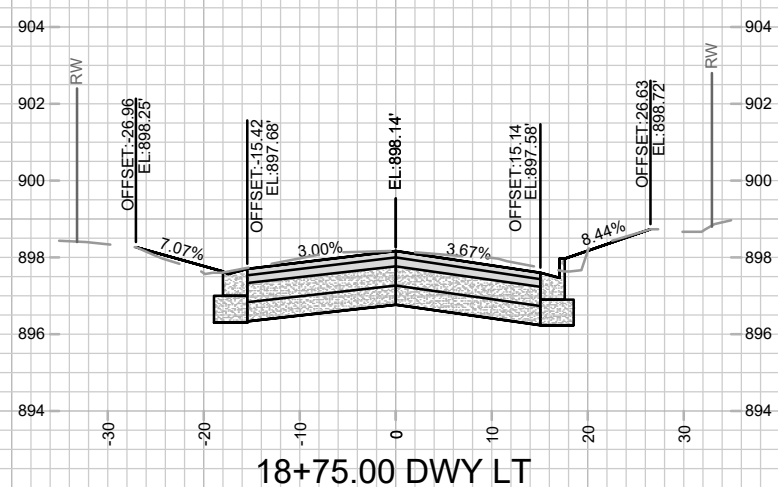
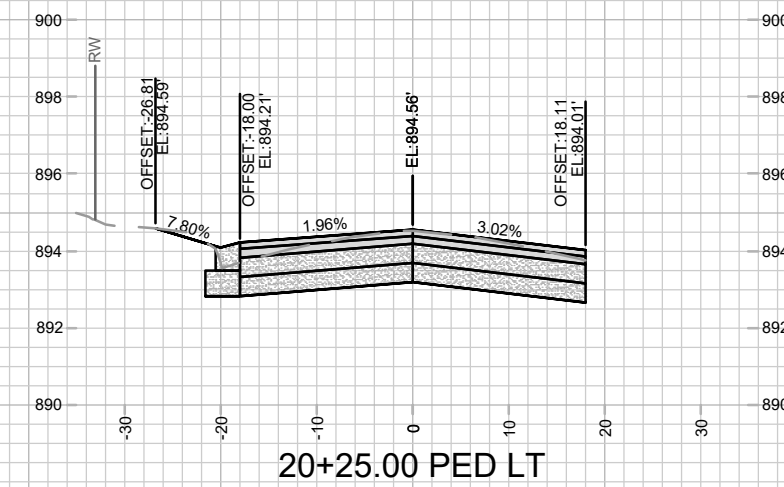
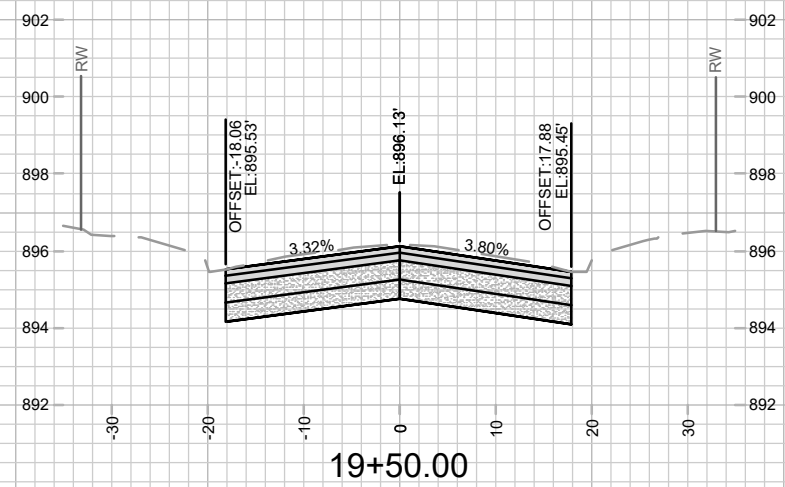
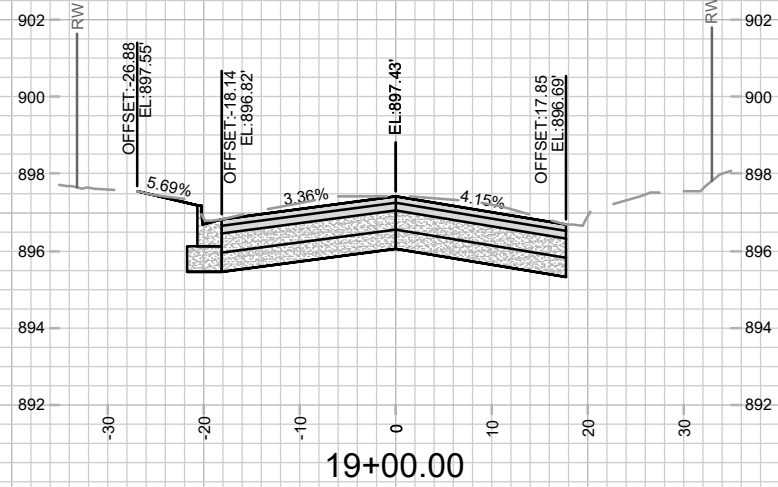
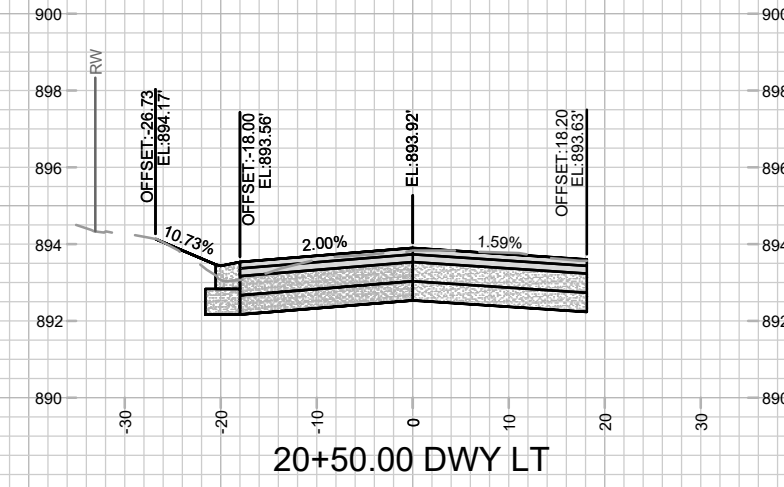
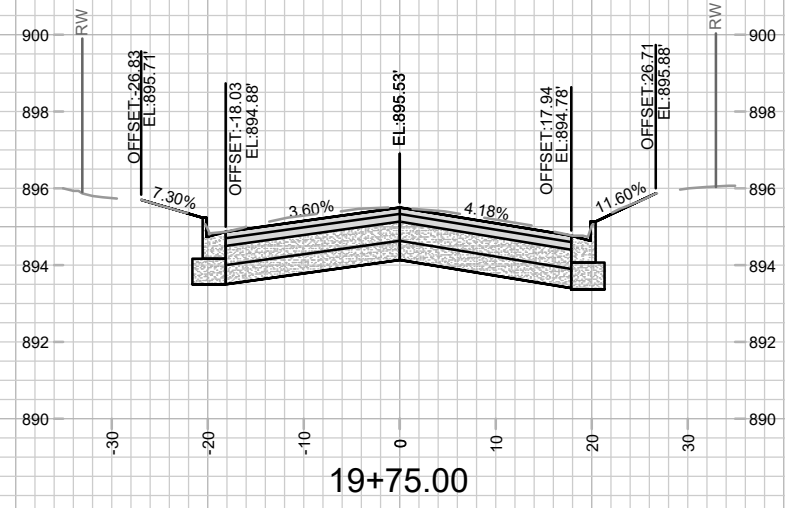
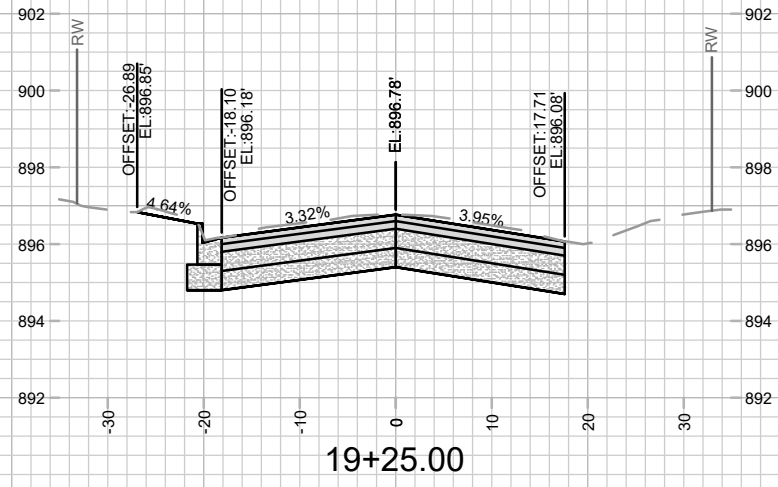
MARK	REVISION	DATE	BY

15113
 MADISON, WI
 CONTRACT NO: 8766

N FRANKLIN AVENUE CROSS SECTIONS
 N FRANKLIN AVENUE & LYNN TERRACE - ASSESSMENT DISTRICT 2025
 M:\DESIGN\Projects\15113\CAD\Streets\15113EN-Corridor.dwg



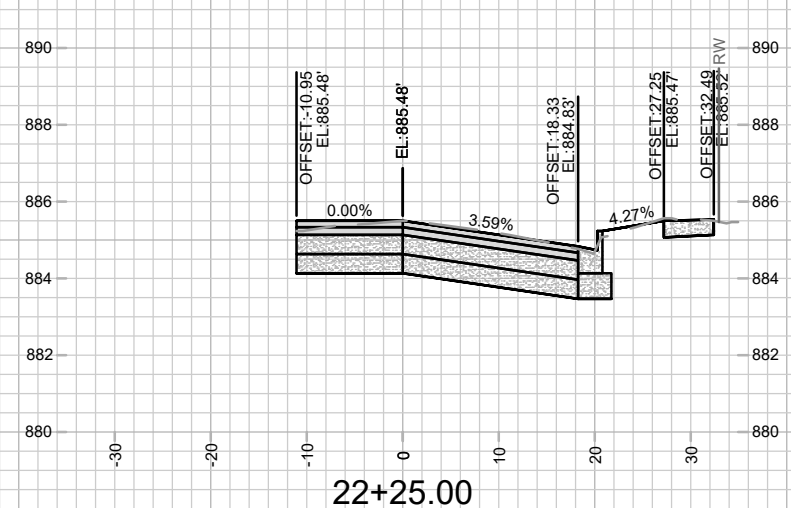
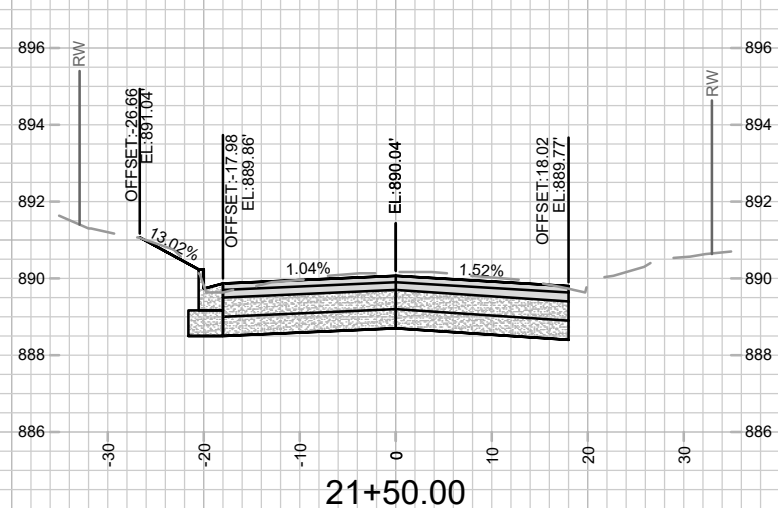
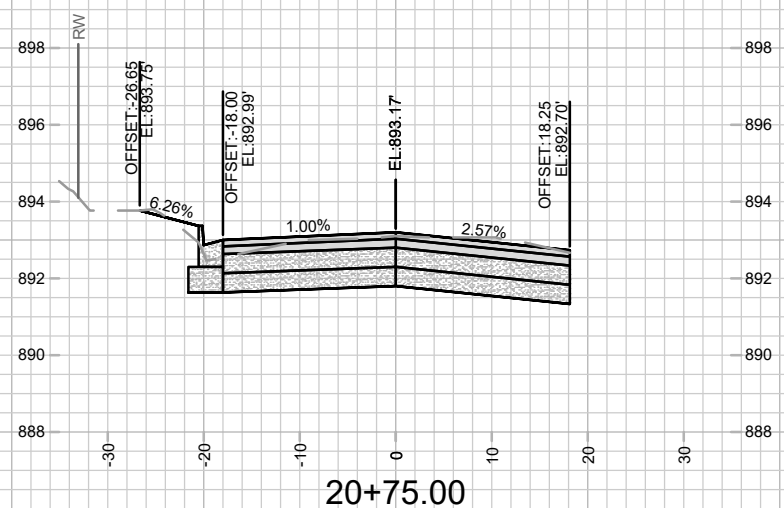
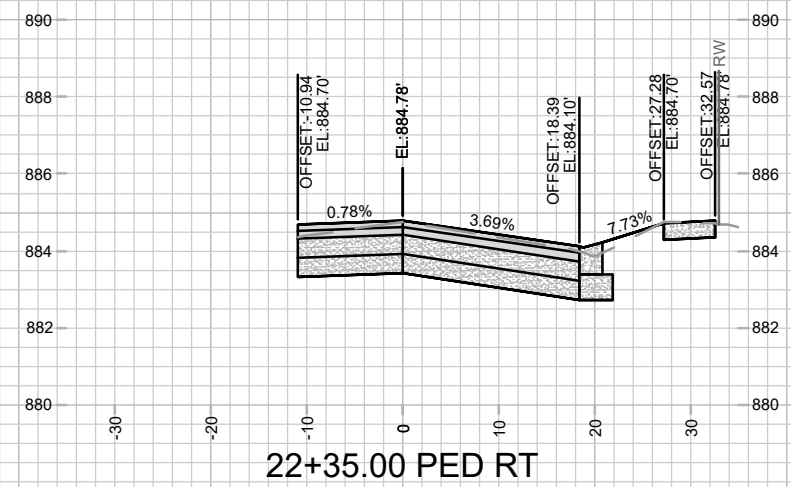
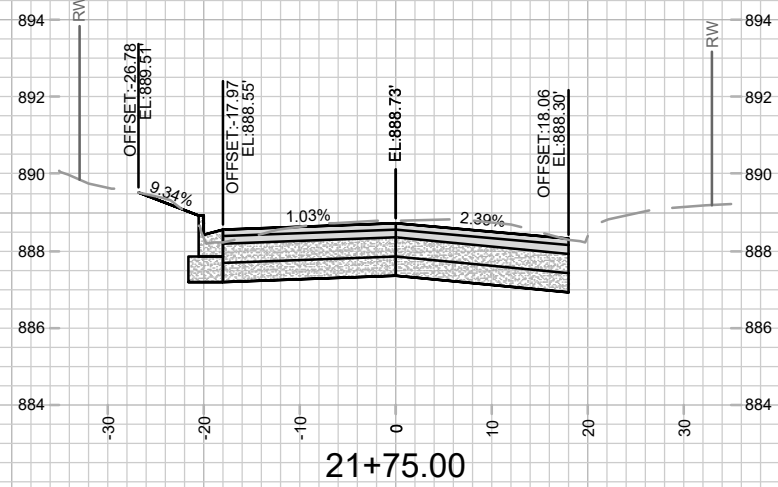
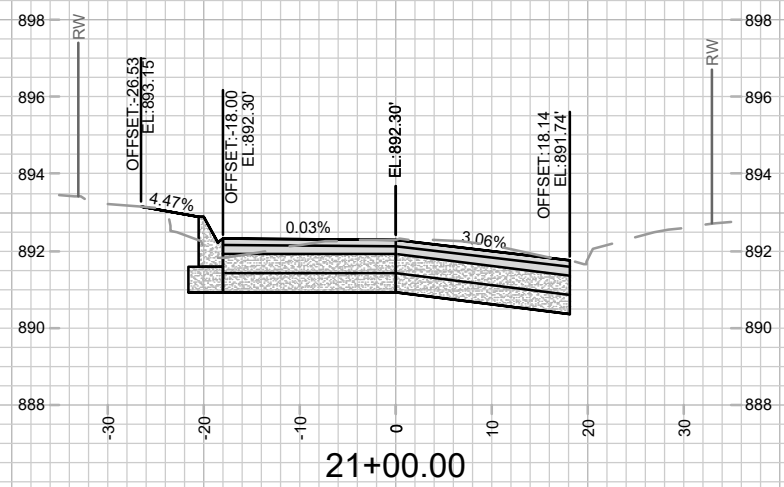
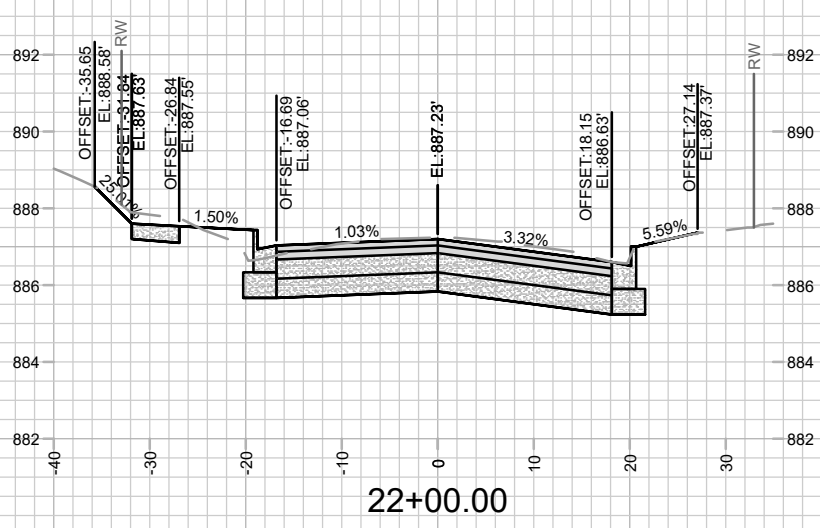
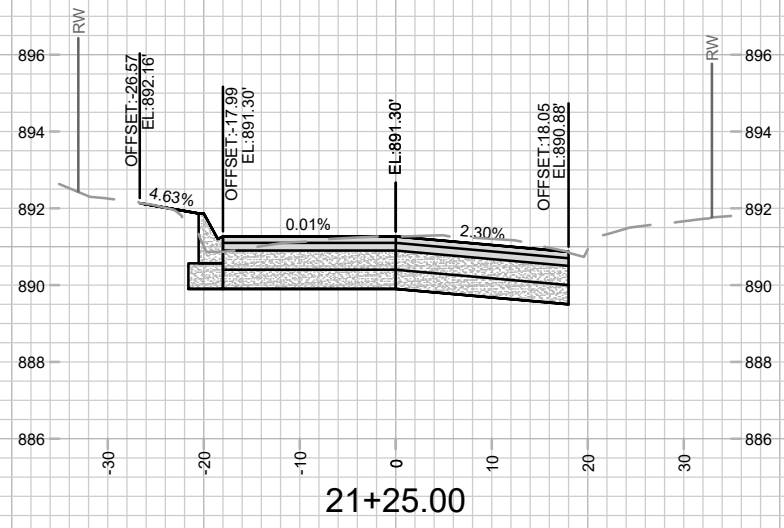
15113
 X-8



MARK	REVISION	DATE	BY

15113
 N FRANKLIN AVENUE CROSS SECTIONS
 N FRANKLIN AVENUE & LYNN TERRACE - ASSESSMENT DISTRICT 2025
 MADISON, WI
 M:\DESIGN\Projects\15113\CAD\Streets\15113EN-Corridor.dwg
 Designer: B. GCIT Date: 1/21/2025 8:33 AM
 15113
 8766
 CONTRACT NO:

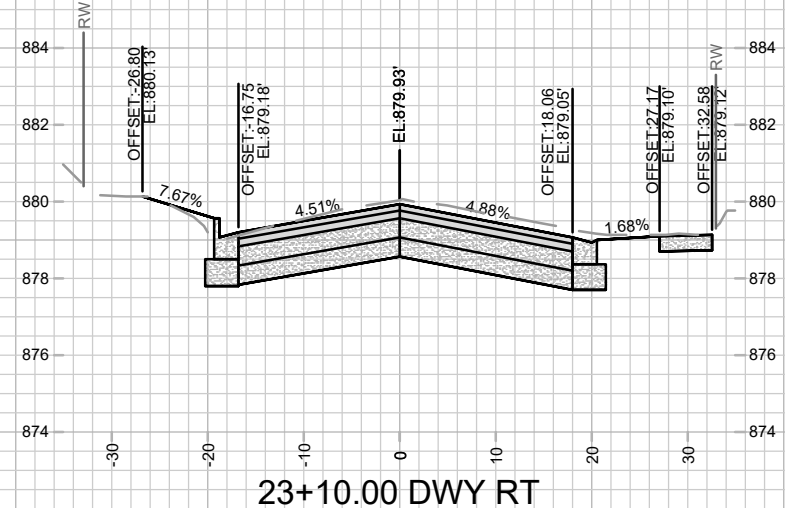
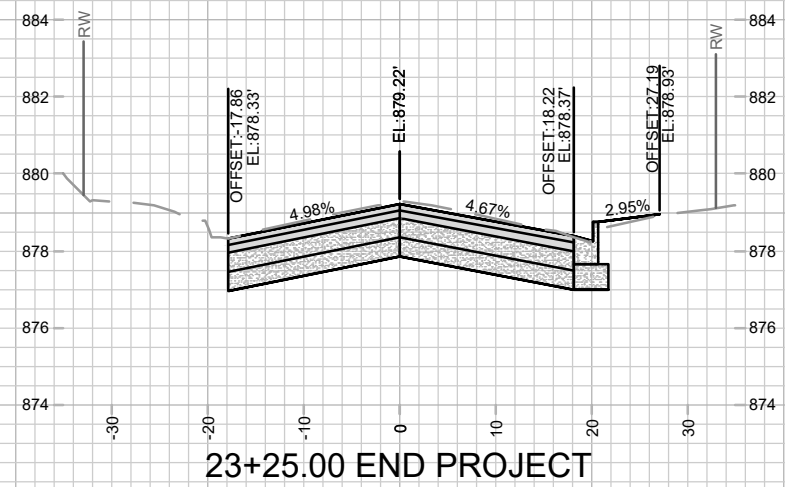
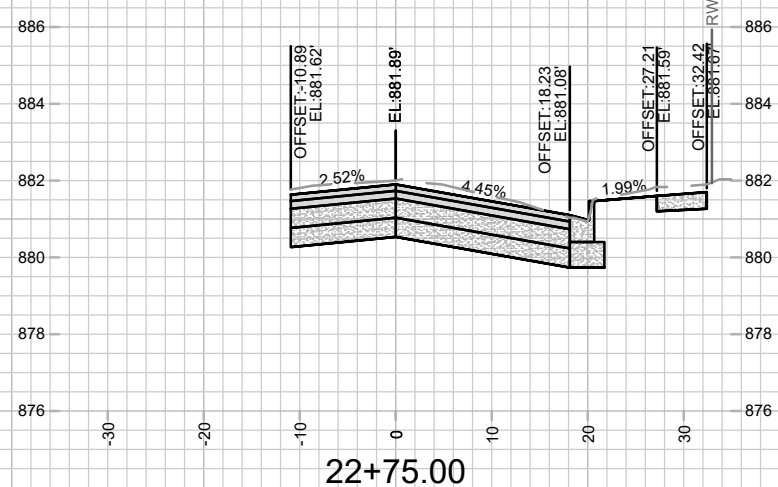
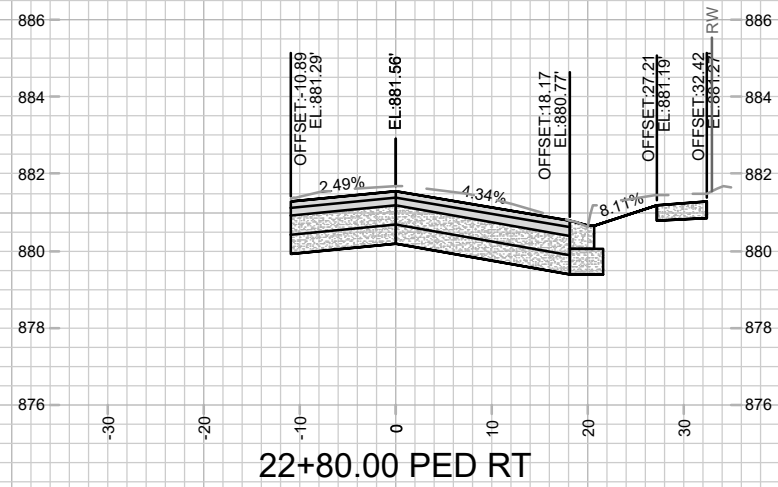
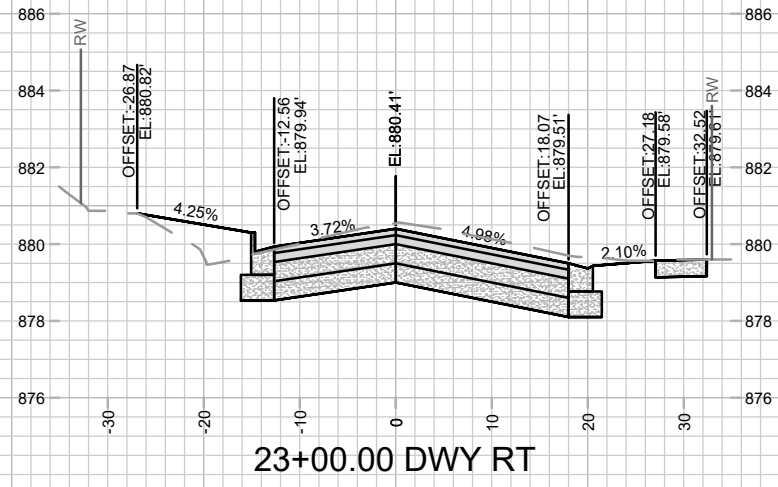




MARK	REVISION	DATE	BY

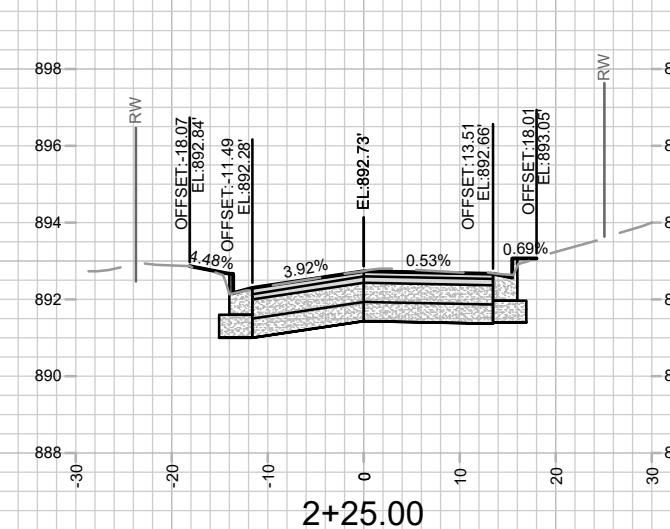
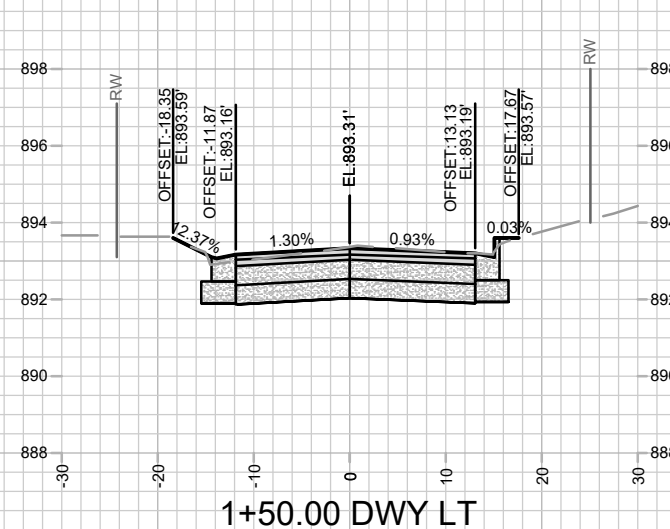
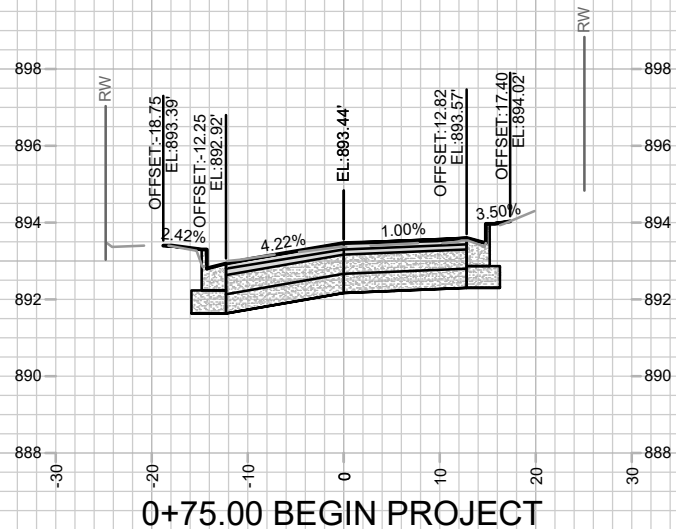
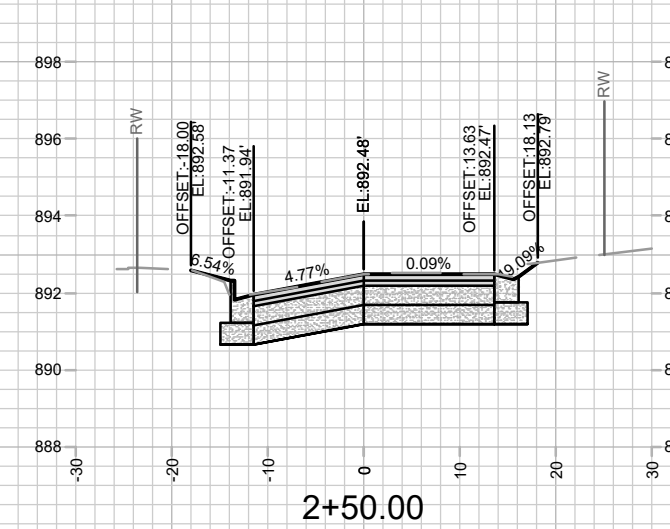
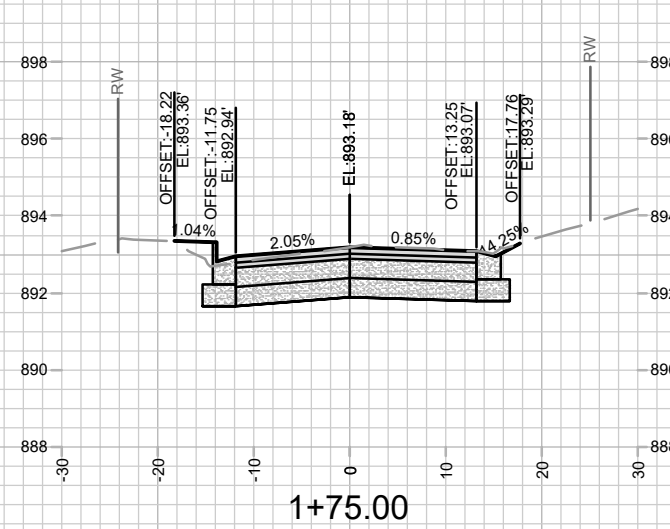
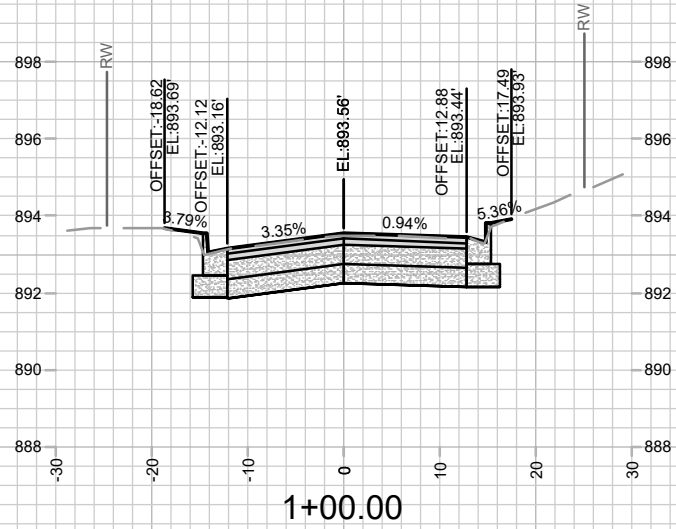
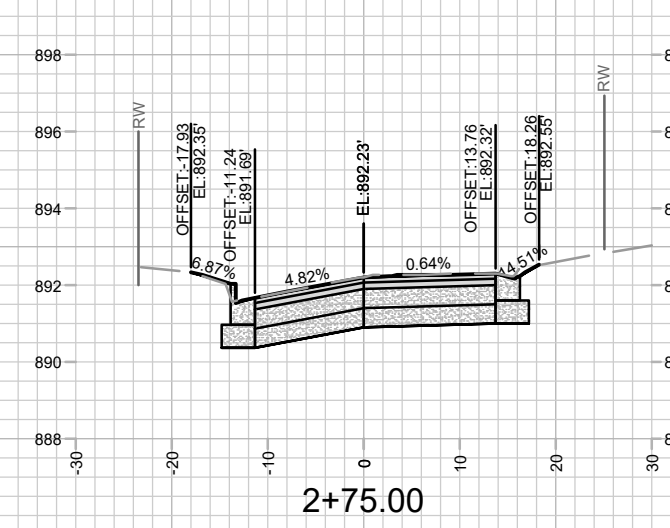
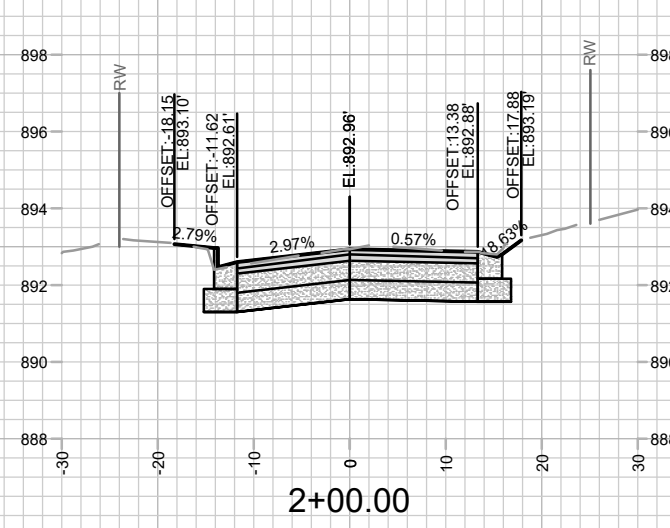
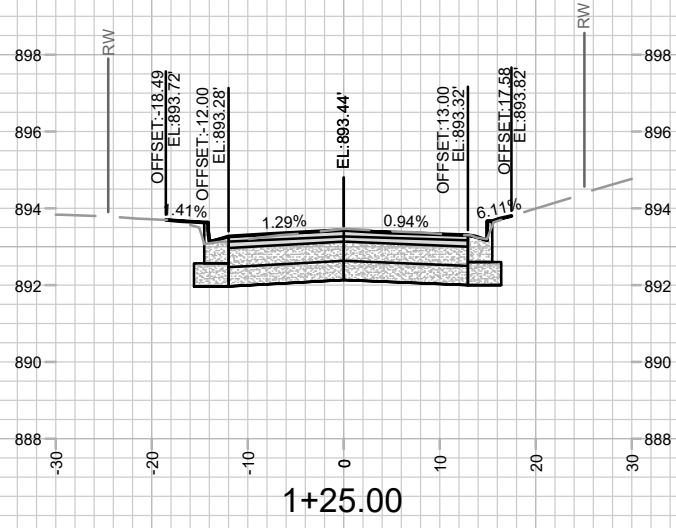
Designer: GCIT Date: 1/21/2025 8:33 AM
 Scale: 1" = 20'
 15113 X-10

15113
 MADISON, WI
 N FRANKLIN AVENUE CROSS SECTIONS
 N FRANKLIN AVENUE & LYNN TERRACE - ASSESSMENT DISTRICT 2025
 CONTRACT NO: 8766
 M:\DESIGN\Projects\15113\CAD\Streets\15113EN-Corridor.dwg



MARK	REVISION	DATE	BY
15113	15113	1/21/2025	8:33 AM
Designated By: GCIT	Date: 1/21/2025	8:33 AM	Scale: 1" = 20'
15113			X-11

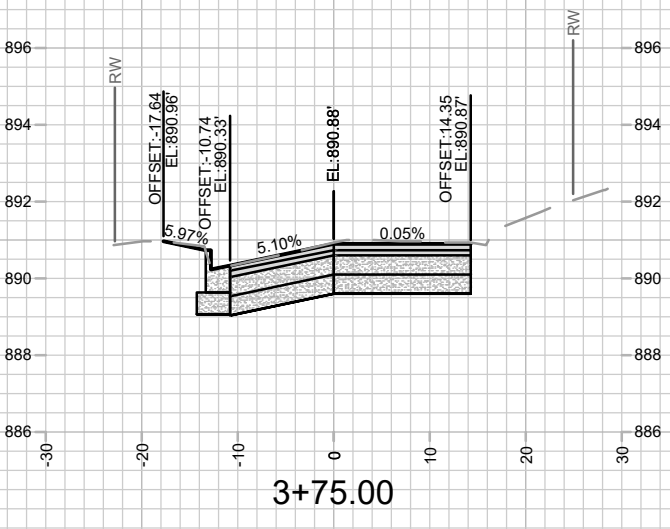
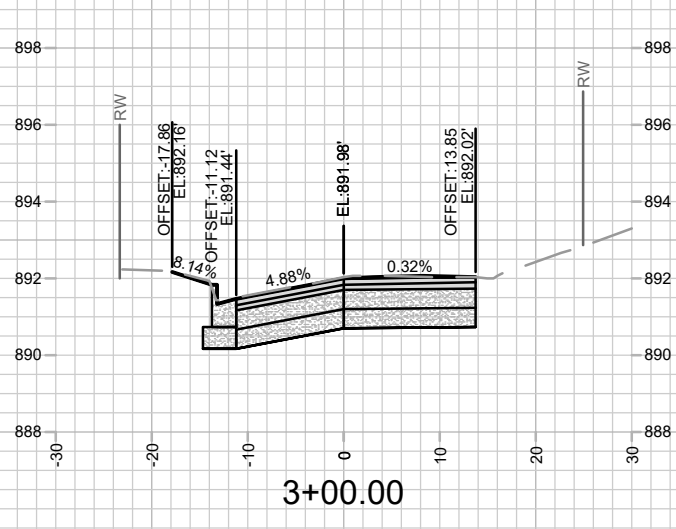
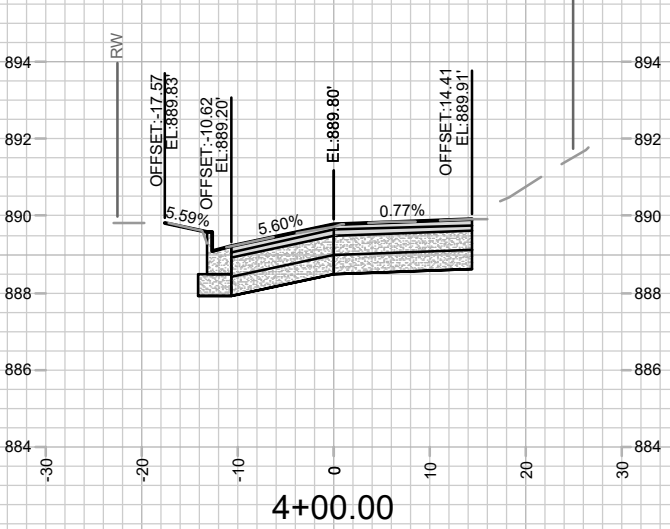
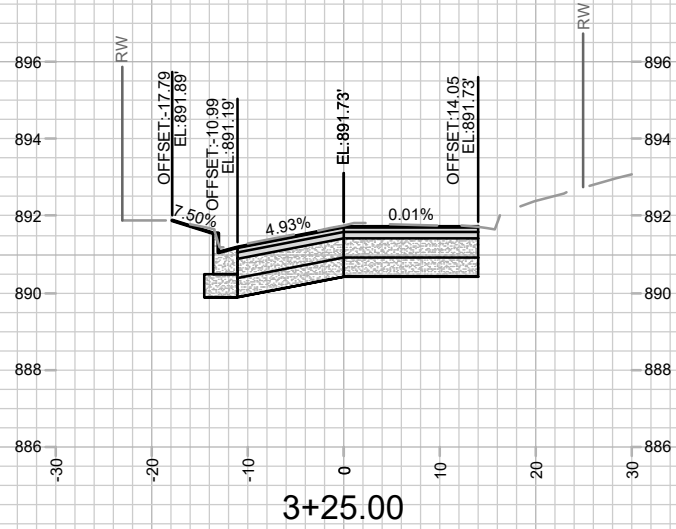
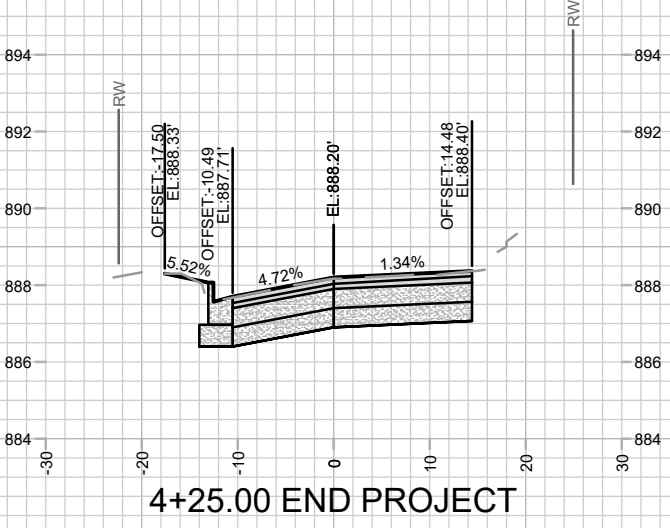
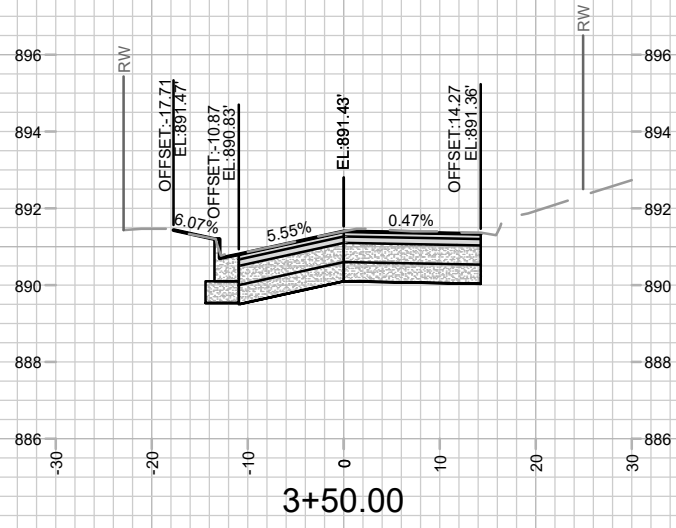
15113
 N FRANKLIN AVENUE CROSS SECTIONS
 N FRANKLIN AVENUE & LYNN TERRACE - ASSESSMENT DISTRICT 2025
 MADISON, WI
 CONTRACT NO: 8766
 M:\DESIGN\Projects\15113\CAD\Streets\15113EN-Corridor.dwg



MARK	REVISION	DATE	BY

Design: G-CIT Date: 1/21/2025 8:33 AM
 Scale: 1" = 20'
 15113 X-12

15113
 MADISON, WI
 N FRANKLIN AVENUE & LYNN TERRACE - ASSESSMENT DISTRICT 2025
 CONTRACT NO: 8766



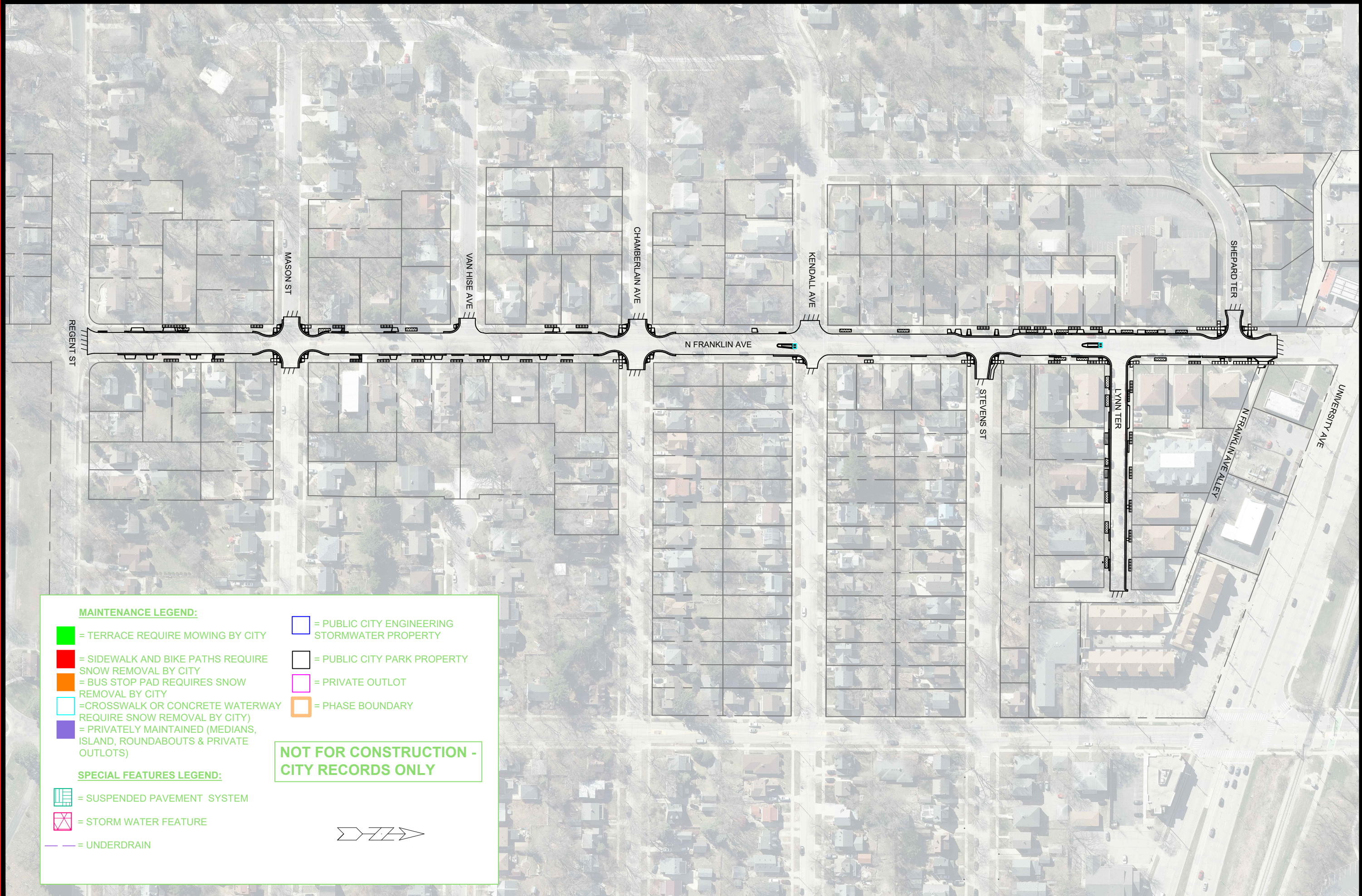
MARK	REVISION	DATE	BY

Designated By: GCIT Date: 1/21/2025 8:34 AM Scale: 1" = 20'

15113
 MADISON, WI
 N FRANKLIN AVENUE & LYNN TERRACE - ASSESSMENT DISTRICT 2025
 CONTRACT NO: 8766



15113
 X-13



MAINTENANCE LEGEND:

- = TERRACE REQUIRE MOWING BY CITY
- = SIDEWALK AND BIKE PATHS REQUIRE SNOW REMOVAL BY CITY
- = BUS STOP PAD REQUIRES SNOW REMOVAL BY CITY
- = CROSSWALK OR CONCRETE WATERWAY REQUIRE SNOW REMOVAL BY CITY
- = PRIVATELY MAINTAINED (MEDIANS, ISLAND, ROUNDABOUTS & PRIVATE OUTLOTS)

SPECIAL FEATURES LEGEND:

- = SUSPENDED PAVEMENT SYSTEM
- = STORM WATER FEATURE
- = UNDERDRAIN

NOT FOR CONSTRUCTION - CITY RECORDS ONLY

- = PUBLIC CITY ENGINEERING STORMWATER PROPERTY
- = PUBLIC CITY PARK PROPERTY
- = PRIVATE OUTLOT
- = PHASE BOUNDARY

15113	15113	15113	15113	15113
MAINTENANCE PLAN	N FRANKLIN AVENUE & LYNN TERRACE - ASSESSMENT DISTRICT 2025	MADISON, WI	8766	MN-1
M:\DESIGN\Projects\15113\CAD\Streets\15113EN-Maintenance.dwg				
15113				
MN-1				